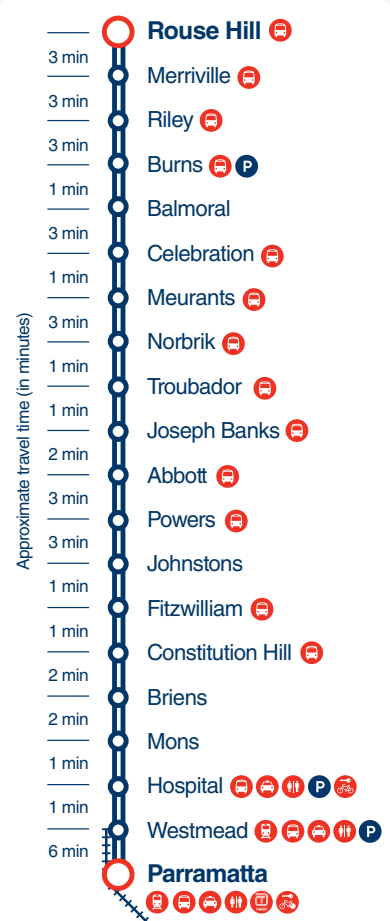




Street Legend

1. Rouse Hill Dr
2. Caddies Blvd
3. Withers Rd
4. Milford Dr



Legend




- Bus Route
- Railway Line
- Section Point
- Bus Route Number
- Educational Institution
- Shopping Centre
- Hospital

Section Point Legend

- Bus Route T66
- Parramatta Railway Station
- Westmead Railway Station
- Mons T-Way
- Constitution Hill T-Way
- Johnstons T-Way
- Abbott T-Way
- Troubador T-Way
- Meurants T-Way
- Balmoral T-Way
- Riley T-Way
- Merriville T-Way
- Caddies Blvd & Rouse Hill Dr
- Withers Rd & Bentley Ave
- Milford Dr & Chevron Pl
- Mile End Dr & Clower Ave
- Adelphi St & Mile End Rd

Legend

- Rouse Hill-Parramatta T-way
- CityRail Network
- T-way interchange
- Connecting bus
- Connecting T-way bus
- Train Interchange
- Taxi stand
- Bicycle lockers
- Toilets
- Commuter car park

Monday to Friday										
map ref	Route Number	T66	T66	T66	T66	T66	T66	T66	T66	
		am	am	am	am	am	am	am	am	
O	Adelphi St & Mile End Rd	6.40	7.04	7.25	7.34	8.09	8.26	8.56	9.10	9.41
N	Milford Dr & Mile End Rd	6.45	7.09	7.30	7.39	8.14	8.31	9.01	9.15	9.46
M	Milford Dr & Withers Rd	6.49	7.13	7.34	7.43	8.18	8.35	9.05	9.19	9.50
L	Rouse Hill Town Centre (Stand 2)	6.55	7.19	7.40	7.49	8.24	8.41	9.11	9.25	9.56
K	Merriville T-way	6.57	7.22	7.43	7.52	8.27	8.44	9.13	9.27	9.58
J	Riley T-way	7.00	7.25	7.46	7.55	8.30	8.47	9.16	9.30	10.01
I	Balmoral T-way	7.03	7.29	7.50	7.59	8.34	8.51	9.19	9.33	10.04
H	Meurants T-way	7.06	7.33	7.54	8.03	8.38	8.55	9.22	9.36	10.07
G	Troubador T-way	7.09	7.37	7.58	8.07	8.42	8.59	9.25	9.39	10.10
F	Abbott T-way	7.11	7.39	8.00	8.09	8.44	9.01	9.27	9.41	10.12
E	Johnstons T-way	7.14	7.42	8.03	8.12	8.47	9.04	9.30	9.44	10.15
D	Constitution Hill T-way	7.18	7.46	8.07	8.16	8.51	9.08	9.34	9.48	10.19
C	Mons T-way	7.21	7.49	8.10	8.19	8.54	9.11	9.36	9.50	10.21
B	Westmead Station (Westmead T-way)	7.25	7.54	8.15	8.24	8.59	9.16	9.40	9.54	10.25
A	Parramatta Interchange	7.30	8.00	M8.21	8.30	9.05	M9.22	9.45	M9.59	10.30

Explanations

M – Bus continues to Market St near Church St, Prince Alfred Park.

 – Wheelchair accessible service.

Monday to Friday (cont...)										
map ref	Route Number	T66	T66	T66	T66	T66	T66	T66	T66	T66
		am	am	pm	pm	pm	pm	pm	pm	pm
	Adelphi St & Mile End Rd	10.41	11.41	12.41	1.41	2.41	2.50	3.36	4.16	4.36
	Milford Dr & Mile End Rd	10.46	11.46	12.46	1.46	2.46	2.55	3.41	4.21	4.41
	Milford Dr & Withers Rd	10.50	11.50	12.50	1.50	2.50	2.59	3.45	4.25	4.45
	Rouse Hill Town Centre (Stand 2)	10.56	11.56	12.56	1.56	2.56	3.05	3.51	4.31	4.51
	Merriville T-way	10.58	11.58	12.58	1.58	2.58	3.07	3.54	4.33	4.54
	Riley T-way	11.01	12.01	1.01	2.01	3.01	3.10	3.57	4.36	4.57
	Balmoral T-way	11.04	12.04	1.04	2.04	3.04	3.13	4.01	4.39	5.01
	Meurants T-way	11.07	12.07	1.07	2.07	3.07	3.16	4.05	4.42	5.05
	Troubador T-way	11.10	12.10	1.10	2.10	3.10	3.19	4.09	4.45	5.09
	Abbott T-way	11.12	12.12	1.12	2.12	3.12	3.21	4.11	4.47	5.11
	Johnstons T-way	11.15	12.15	1.15	2.15	3.3.	3.24	4.14	4.50	5.14
	Constitution Hill T-way	11.19	12.19	1.19	2.19	3.19	3.28	4.18	4.54	5.18
	Mons T-way	11.21	12.21	1.21	2.21	3.21	3.30	4.20	4.56	5.20
	Westmead Station (Westmead T-way)	11.25	12.25	1.25	2.25	3.25	3.34	4.25	5.00	5.25
	Parramatta Interchange	11.30	12.30	1.30	2.30	3.30	M3.39	4.30	M5.05	5.30

Explanations

M – Bus continues to Market St near Church St, Prince Alfred Park.

 – Wheelchair accessible service.

Monday to Friday (cont...)



map ref	Route Number	T66	T66	T66
		pm	pm	pm
O	Adelphi St & Mile End Rd	5.20	5.41	6.41
N	Milford Dr & Mile End Rd	5.25	5.46	6.46
M	Milford Dr & Withers Rd	5.29	5.50	6.50
L	Rouse Hill Town Centre (Stand 2)	5.35	5.56	6.56
K	Merriville T-way	5.37	5.58	6.58
J	Riley T-way	5.40	6.01	7.01
I	Balmoral T-way	5.43	6.04	7.04
H	Meurants T-way	5.46	6.07	7.07
G	Troubador T-way	5.49	6.10	7.10
F	Abbott T-way	5.51	6.12	7.12
E	Johnstons T-way	5.54	6.15	7.15
D	Constitution Hill T-way	5.58	6.19	7.19
C	Mons T-way	6.00	6.21	7.21
B	Westmead Station (Westmead T-way)	6.04	6.25	7.25
A	Parramatta Interchange	M6.09	6.30	7.30

Explanations




M – Bus continues to Market St near Church St, Prince Alfred Park.

 – Wheelchair accessible service.

Saturday										
map ref	Route Number	T66	T66	T66	T66	T66	T66	T66	T66	
		am	am	am	am	am	pm	pm	pm	
O	Adelphi St & Mile End Rd	6.26	7.26	8.26	9.26	10.26	11.26	12.26	1.26	2.26
N	Milford Dr & Mile End Rd	6.31	7.31	8.31	9.31	10.31	11.31	12.31	1.31	2.31
M	Milford Dr & Withers Rd	6.35	7.35	8.35	9.35	10.35	11.35	12.35	1.35	2.35
L	Rouse Hill Town Centre (Stand 2)	6.41	7.41	8.41	9.41	10.41	11.41	12.41	1.41	2.41
K	Merriville T-way	6.43	7.43	8.43	9.43	10.43	11.43	12.43	1.43	2.43
J	Riley T-way	6.46	7.46	8.46	9.46	10.46	11.46	12.46	1.46	2.46
I	Balmoral T-way	6.49	7.49	8.49	9.49	10.49	11.49	12.49	1.49	2.49
H	Meurants T-way	6.52	7.52	8.52	9.52	10.52	11.52	12.52	1.52	2.52
G	Troubador T-way	6.55	7.55	8.55	9.55	10.55	11.55	12.55	1.55	2.55
F	Abbott T-way	6.57	7.57	8.57	9.57	10.57	11.57	12.57	1.57	2.57
E	Johnstons T-way	7.00	8.00	9.00	10.00	11.00	12.00	1.00	2.00	3.00
D	Constitution Hill T-way	7.04	8.04	9.04	10.04	11.04	12.04	1.04	2.04	3.04
C	Mons T-way	7.06	8.06	9.06	10.06	11.06	12.06	1.06	2.06	3.06
B	Westmead Station (Westmead T-way)	7.10	8.10	9.10	10.10	11.10	12.10	1.10	2.10	3.10
A	Parramatta Interchange	7.15	8.15	9.15	10.15	11.15	12.15	1.15	2.15	3.15

Explanations

 – Wheelchair accessible service.

Saturday (cont...)				
map ref	Route Number	T66	T66	T66
		pm	pm	pm
O	Adelphi St & Mile End Rd	3.26	4.26	5.26
N	Milford Dr & Mile End Rd	3.31	4.31	5.31
M	Milford Dr & Withers Rd	3.35	4.35	5.35
L	Rouse Hill Town Centre (Stand 2)	3.41	4.41	5.41
K	Merriville T-way	3.43	4.43	5.43
J	Riley T-way	3.46	4.46	5.46
I	Balmoral T-way	3.49	4.49	5.49
H	Meurants T-way	3.52	4.52	5.52
G	Troubador T-way	3.55	4.55	5.55
F	Abbott T-way	3.57	4.57	5.57
E	Johnstons T-way	4.00	5.00	6.00
D	Constitution Hill T-way	4.04	5.04	6.04
C	Mons T-way	4.06	5.06	6.06
B	Westmead Station (Westmead T-way)	4.10	5.10	6.10
A	Parramatta Interchange	4.15	5.15	6.15



Explanations

 – Wheelchair accessible service.

Sundays & Public Holidays										
map ref	Route Number	T66	T66	T66	T66	T66	T66	T66	T66	
		am	am	am	am	am	pm	pm	pm	
	Adelphi St & Mile End Rd	7.26	8.26	9.26	10.26	11.26	12.26	1.26	2.26	3.26
	Milford Dr & Mile End Rd	7.31	8.31	9.31	10.31	11.31	12.31	1.31	2.31	3.31
	Milford Dr & Withers Rd	7.35	8.35	9.35	10.35	11.35	12.35	1.35	2.35	3.35
	Rouse Hill Town Centre (Stand 2)	7.41	8.41	9.41	10.41	11.41	12.41	1.41	2.41	3.41
	Merriville T-way	7.43	8.43	9.43	10.43	11.43	12.43	1.43	2.43	3.43
	Riley T-way	7.46	8.46	9.46	10.46	11.46	12.46	1.46	2.46	3.46
	Balmoral T-way	7.49	8.49	9.49	10.49	11.49	12.49	1.49	2.49	3.49
	Meurants T-way	7.52	8.52	9.52	10.52	11.52	12.52	1.52	2.52	3.52
	Troubador T-way	7.55	8.55	9.55	10.55	11.55	12.55	1.55	2.55	3.55
	Abbott T-way	7.57	8.57	9.57	10.57	11.57	12.57	1.57	2.57	3.57
	Johnstons T-way	8.00	9.00	10.00	11.00	12.00	1.00	2.00	3.00	4.00
	Constitution Hill T-way	8.04	9.04	10.04	11.04	12.04	1.04	2.04	3.04	4.04
	Mons T-way	8.06	9.06	10.06	11.06	12.06	1.06	2.06	3.06	4.06
	Westmead Station (Westmead T-way)	8.10	9.10	10.10	11.10	12.10	1.10	2.10	3.10	4.10
	Parramatta Interchange	8.15	9.15	10.15	11.15	12.15	1.15	2.15	3.15	4.15

Explanations

 – Wheelchair accessible service.

Sundays & Public Holidays (cont...)			
map ref	Route Number	T66	T66
		pm	pm
O	Adelphi St & Mile End Rd	4.26	5.26
N	Milford Dr & Mile End Rd	4.31	5.31
M	Milford Dr & Withers Rd	4.35	5.35
L	Rouse Hill Town Centre (Stand 2)	4.41	5.41
K	Merriville T-way	4.43	5.43
J	Riley T-way	4.46	5.46
I	Balmoral T-way	4.49	5.49
H	Meurants T-way	4.52	5.52
G	Troubador T-way	4.55	5.55
F	Abbott T-way	4.57	5.57
E	Johnstons T-way	5.00	6.00
D	Constitution Hill T-way	5.04	6.04
C	Mons T-way	5.06	6.06
B	Westmead Station (Westmead T-way)	5.10	6.10
A	Parramatta Interchange	5.15	6.15

Explanations

 – Wheelchair accessible service.

Monday to Friday										
map ref	Route Number	T66	T66	T66	T66	T66	T66	T66	T66	
		am	am	am	am	am	am	pm	pm	
A	Parramatta Interchange (Stand B4)	M8.00	8.25	M8.55	9.30	10.30	11.30	12.30	1.30	M2.00
B	Westmead Station (Westmead T-way)	8.05	8.30	9.00	9.35	10.35	11.35	12.35	1.35	2.05
C	Mons T-way	8.10	8.35	9.05	9.39	10.39	11.39	12.39	1.39	2.09
D	Constitution Hill T-way	8.12	8.37	9.07	9.41	10.41	11.41	12.41	1.41	2.11
E	Johnsons T-way	8.16	8.41	9.11	9.45	10.45	11.45	12.45	1.45	2.15
F	Abbott T-way	8.19	8.44	9.14	9.48	10.48	11.48	12.48	1.48	2.18
G	Troubador T-way	8.21	8.46	9.16	9.50	10.50	11.50	12.50	1.50	2.20
H	Meurants T-way	8.24	8.49	9.19	9.53	10.53	11.53	12.53	1.53	2.23
I	Balmoral T-way	8.28	8.53	9.22	9.56	10.56	11.56	12.56	1.56	2.26
J	Riley T-way	8.32	8.57	9.25	9.59	10.59	11.59	12.59	1.59	2.29
K	Merriville T-way	8.35	9.00	9.28	10.02	11.02	12.02	1.02	2.02	2.32
L	Rouse Hill Town Centre (Stand 2)	8.38	9.03	9.30	10.04	11.04	12.04	1.04	2.04	2.34
M	Milford Dr & Withers Rd	8.44	9.09	9.36	10.10	11.10	12.10	1.10	2.10	2.40
N	Milford Dr & Mile End Rd	8.48	9.13	9.40	10.14	11.14	12.14	1.14	2.14	2.44
O	Adelphi St & Mile End Rd	8.53	9.18	9.45	10.19	11.19	12.19	1.19	2.19	2.49

Explanations

M – Bus commences from Market St near Church St, Prince Alfred Park
7 minutes earlier.

 – Wheelchair accessible service.

Monday to Friday (cont...)









map ref	Route Number	T66	T66	T66	T66	T66	T66	T66	T66	T66
		pm	pm	pm	pm	pm	pm	pm	pm	pm
A	Parramatta Interchange (Stand B4)	2.30	3.30	3.50	M4.00	4.25	M4.40	4.55	5.15	M5.25
B	Westmead Station (Westmead T-way)	2.35	3.35	3.55	4.05	4.31	4.46	5.01	5.21	5.31
C	Mons T-way	2.39	3.39	3.59	4.09	4.36	4.51	5.06	5.26	5.36
D	Constitution Hill T-way	2.41	3.41	4.02	4.12	4.39	4.54	5.09	5.29	5.39
E	Johnsons T-way	2.45	3.45	4.06	4.16	4.43	4.58	5.13	5.33	5.43
F	Abbott T-way	2.48	3.48	4.09	4.19	4.46	5.01	5.16	5.36	5.46
G	Troubador T-way	2.50	3.50	4.11	4.21	4.48	5.03	5.18	5.38	5.48
H	Meurants T-way	2.53	3.53	4.14	4.24	4.51	5.06	5.21	5.41	5.51
I	Balmoral T-way	2.56	3.56	4.17	4.27	4.55	5.10	5.25	5.45	5.55
J	Riley T-way	2.59	3.59	4.20	4.30	4.59	5.14	5.29	5.49	5.59
K	Merriville T-way	3.02	4.02	4.23	4.33	5.02	5.17	5.32	5.52	6.02
L	Rouse Hill Town Centre (Stand 2)	3.04	4.04	4.25	4.35	5.05	5.20	5.35	5.55	6.05
M	Milford Dr & Withers Rd	3.10	4.10	4.31	4.41	5.11	5.26	5.41	6.01	6.11
N	Milford Dr & Mile End Rd	3.14	4.14	4.35	4.45	5.15	5.30	5.45	6.05	6.15
O	Adelphi St & Mile End Rd	3.19	4.19	4.40	4.50	5.20	5.35	5.50	6.10	6.20

Explanations

M – Bus commences from Market St near Church St, Prince Alfred Park
7 minutes earlier.

 – Wheelchair accessible service.

Monday to Friday (cont...)							
map ref	Route Number	T66	T66	T66	T66	T66	T66
		pm	pm	pm	pm	pm	pm
A	Parramatta Interchange (Stand B4)	5.35	5.55	6.25	7.10	8.10	9.10
B	Westmead Station (Westmead T-way)	5.41	6.01	6.31	7.15	8.15	9.15
C	Mons T-way	5.46	6.06	6.36	7.19	8.19	9.19
D	Constitution Hill T-way	5.49	6.09	6.39	7.21	8.21	9.21
E	Johnsons T-way	5.53	6.13	6.43	7.25	8.25	9.25
F	Abbott T-way	5.56	6.16	6.46	7.28	8.28	9.28
G	Troubador T-way	5.58	6.18	6.48	7.30	8.30	9.30
H	Meurants T-way	6.01	6.21	6.51	7.33	8.33	9.33
I	Balmoral T-way	6.05	6.25	6.54	7.36	8.36	9.36
J	Riley T-way	6.09	6.29	6.57	7.39	8.39	9.39
K	Merriville T-way	6.12	6.32	7.00	7.42	8.42	9.42
L	Rouse Hill Town Centre (Stand 2)	6.15	6.35	7.02	7.44	8.44	9.44
M	Milford Dr & Withers Rd	6.21	6.41	7.08	7.50	8.50	9.50
N	Milford Dr & Mile End Rd	6.25	6.45	7.12	7.54	8.54	9.54
O	Adelphi St & Mile End Rd	6.30	6.50	7.17	7.59	8.59	9.59


Explanations

 – Wheelchair accessible service.

Saturday										
map ref	Route Number	T66	T66	T66	T66	T66	T66	T66	T66	
		am	am	am	am	pm	pm	pm	pm	
A	Parramatta Interchange (Stand B4)	8.55	9.55	10.55	11.55	12.55	1.55	2.55	3.55	4.55
B	Westmead Station (Westmead T-way)	9.00	10.00	11.00	12.00	1.00	2.00	3.00	4.00	5.00
C	Mons T-way	9.04	10.04	11.04	12.04	1.04	2.04	3.04	4.04	5.04
D	Constitution Hill T-way	9.06	10.06	11.06	12.06	1.06	2.06	3.06	4.06	5.06
E	Johnsons T-way	9.10	10.10	11.10	12.10	1.10	2.10	3.10	4.10	5.10
F	Abbott T-way	9.13	10.13	11.13	12.13	1.13	2.13	3.13	4.13	5.13
G	Troubador T-way	9.15	10.15	11.15	12.15	1.15	2.15	3.15	4.15	5.15
H	Meurants T-way	9.18	10.18	11.18	12.18	1.18	2.18	3.18	4.18	5.18
I	Balmoral T-way	9.21	10.21	11.21	12.21	1.21	2.21	3.21	4.21	5.21
J	Riley T-way	9.24	10.24	11.24	12.24	1.24	2.24	3.24	4.24	5.24
K	Merriville T-way	9.27	10.27	11.27	12.27	1.27	2.27	3.27	4.27	5.27
L	Rouse Hill Town Centre (Stand 2)	9.29	10.29	11.29	12.29	1.29	2.29	3.29	4.29	5.29
M	Milford Dr & Withers Rd	9.35	10.35	11.35	12.35	1.35	2.35	3.35	4.35	5.35
N	Milford Dr & Mile End Rd	9.39	10.39	11.39	12.39	1.39	2.39	3.39	4.39	5.39
O	Adelphi St & Mile End Rd	9.44	10.44	11.44	12.44	1.44	2.44	3.44	4.44	5.44

Explanations

 – Wheelchair accessible service.

Saturday (cont...)				
map ref	Route Number	T66	T66	T66
		pm	pm	pm
A	Parramatta Interchange (Stand B4)	5.55	6.55	7.55
B	Westmead Station (Westmead T-way)	6.00	7.00	8.00
C	Mons T-way	6.04	7.04	8.04
D	Constitution Hill T-way	6.06	7.06	8.06
E	Johnsons T-way	6.10	7.10	8.10
F	Abbott T-way	6.13	7.13	8.13
G	Troubador T-way	6.15	7.15	8.15
H	Meurants T-way	6.18	7.18	8.18
I	Balmoral T-way	6.21	7.21	8.21
J	Riley T-way	6.24	7.24	8.24
K	Merriville T-way	6.27	7.27	8.27
L	Rouse Hill Town Centre (Stand 2)	6.29	7.29	8.29
M	Milford Dr & Withers Rd	6.35	7.35	8.35
N	Milford Dr & Mile End Rd	6.39	7.39	8.39
O	Adelphi St & Mile End Rd	6.44	7.44	8.44

Explanations

 – Wheelchair accessible service.

Sundays & Public Holidays										
map ref	Route Number	T66	T66	T66	T66	T66	T66	T66	T66	T66
		am	am	am	am	pm	pm	pm	pm	pm
A	Parramatta Interchange (Stand B4)	8.55	9.55	10.55	11.55	12.55	1.55	2.55	3.55	4.55
B	Westmead Station (Westmead T-way)	9.00	10.00	11.00	12.00	1.00	2.00	3.00	4.00	5.00
C	Mons T-way	9.04	10.04	11.04	12.04	1.04	2.04	3.04	4.04	5.04
D	Constitution Hill T-way	9.06	10.06	11.06	12.06	1.06	2.06	3.06	4.06	5.06
E	Johnsons T-way	9.10	10.10	11.10	12.10	1.10	2.10	3.10	4.10	5.10
F	Abbott T-way	9.13	10.13	11.13	12.13	1.13	2.13	3.13	4.13	5.13
G	Troubador T-way	9.15	10.15	11.15	12.15	1.15	2.15	3.15	4.15	5.15
H	Meurants T-way	9.18	10.18	11.18	12.18	1.18	2.18	3.18	4.18	5.18
I	Balmoral T-way	9.21	10.21	11.21	12.21	1.21	2.21	3.21	4.21	5.21
J	Riley T-way	9.24	10.24	11.24	12.24	1.24	2.24	3.24	4.24	5.24
K	Merriville T-way	9.27	10.27	11.27	12.27	1.27	2.27	3.27	4.27	5.27
L	Rouse Hill Town Centre (Stand 2)	9.29	10.29	11.29	12.29	1.29	2.29	3.29	4.29	5.29
M	Milford Dr & Withers Rd	9.35	10.35	11.35	12.35	1.35	2.35	3.35	4.35	5.35
N	Milford Dr & Mile End Rd	9.39	10.39	11.39	12.39	1.39	2.39	3.39	4.39	5.39
O	Adelphi St & Mile End Rd	9.44	10.44	11.44	12.44	1.44	2.44	3.44	4.44	5.44

Explanations

 – Wheelchair accessible service.

Sundays & Public Holidays (cont...)



map ref	Route Number	T66	T66
		pm	pm
A	Parramatta Interchange (Stand B4)	5.55	6.55
B	Westmead Station (Westmead T-way)	6.00	7.00
C	Mons T-way	6.04	7.04
D	Constitution Hill T-way	6.06	7.06
E	Johnsons T-way	6.10	7.10
F	Abbott T-way	6.13	7.13
G	Troubador T-way	6.15	7.15
H	Meurants T-way	6.18	7.18
I	Balmoral T-way	6.21	7.21
J	Riley T-way	6.24	7.24
K	Merriville T-way	6.27	7.27
L	Rouse Hill Town Centre (Stand 2)	6.29	7.29
M	Milford Dr & Withers Rd	6.35	7.35
N	Milford Dr & Mile End Rd	6.39	7.39
O	Adelphi St & Mile End Rd	6.44	7.44

Explanations



– Wheelchair accessible service.