

## Bus Route Number

**806** Parramatta to Liverpool via Merrylands, Greystanes, Wetherill Park, Prairiewood, Abbotsbury, Edensor Park, Bonnyrigg and Mt Pritchard.  
Service operates 7 days.

## Fares and concession travel

Passes must be produced for concession discounts or free travel on boarding. Unreadable passes are invalid. Passengers 16 years and over are required to pay full fare unless travelling to and from school, or upon presenting your valid school pass or other valid ID.

## Lost Property

Please take all items with you before you leave the bus. If you find an item left on the bus, please notify the driver. For lost property enquiries please call 9890 0000. Please keep your bus ticket to help identify the bus travelled on.

## Additional Services



There are many other transport services operating in this area. Details of all services are available from Transport Info, online at 131500.com.au or call 131500.

## This service is operated by



**Westbus**  
PO Box 2147  
North Parramatta 1750  
Telephone 9890 0000  
www.cdcbus.com.au

Look for bus  
number

**806**



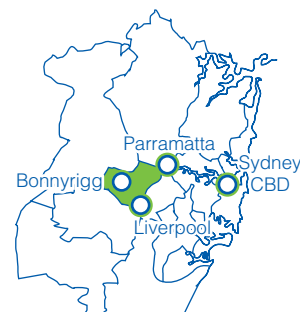
# Parramatta to Liverpool

Buses Serving

Parramatta  
Merrylands  
Greystanes  
Wetherill Park  
Prairiewood  
Abbotsbury  
Edensor Park  
Bonnyrigg  
Mt Pritchard  
Liverpool

See back cover for  
detailed route descriptions

Effective from 22 March 2010



Your Region 3 operator



## Monday to Friday

map ref	Route Number	806	806	806	806	806	806	806	806	806	806	806	806	806	806	
		am	am	am	am	am	am	am	am	am	am	am	am	am	am	
<b>A</b>	<b>Parramatta Interchange</b> (Stand B2)	....	....	....	....	....	....	....	....	6.15	6.50	6.54	7.20	7.24	7.50	7.56
<b>B</b>	<b>Merrylands Interchange</b> (Stand 2)	....	....	....	....	....	....	....	....	6.25	7.00	7.04	7.30	7.34	8.00	8.06
<b>C</b>	Merrylands Rd & Sherwood Rd	....	....	....	....	....	....	....	....	6.31	7.06	7.10	7.36	7.40	8.06	8.12
<b>D</b>	Gipps Rd & Macquarie Rd	....	....	....	....	....	....	....	....	<b>G</b> 6.42	7.17	<b>G</b> 7.19	7.47	<b>G</b> 7.49	8.17	<b>G</b> 8.21
<b>E</b>	Hassall St & Chifley St	....	....	....	....	....	....	....	....	....	7.23	....	7.53	....	8.23	....
<b>F</b>	<b>Stocklands</b> (Prairiewood)	....	....	....	....	....	....	....	....	....	7.35	....	8.05	....	8.35	....
<b>G</b>	Cowpasture Rd & Bossley Rd	....	....	....	....	....	6.44	7.14	....	7.44	....	....	8.14	....	8.44	....
<b>H</b>	Darling St & Province St	....	....	....	....	....	6.50	7.20	....	7.50	....	....	8.20	....	8.50	....
<b>I</b>	Edensor Rd & Kalang Rd	....	....	....	....	....	6.55	7.25	....	7.55	....	....	8.25	....	8.55	....
<b>J</b>	<b>Bonnyrigg T-way</b>	4.55	5.25	5.55	6.25	6.55	7.04	7.34	....	8.04	....	....	8.34	....	9.03	....
<b>K</b>	Brown Rd & Gemalla St	5.01	5.31	6.01	6.31	7.01	7.10	7.40	....	8.10	....	....	8.40	....	9.09	....
<b>L</b>	Reservoir Rd & Edna Ave	5.07	5.37	6.07	6.37	7.07	7.16	7.46	....	8.16	....	....	8.46	....	9.15	....
<b>M</b>	Elizabeth Dr & Flowerdale Rd	5.10	5.40	6.10	6.40	7.10	7.20	7.50	....	8.20	....	....	8.50	....	9.19	....
<b>N</b>	<b>Westfield Liverpool</b> (Elizabeth Dr)	....	....	....	....	....	7.26	7.56	....	8.26	....	....	8.56	....	9.25	....
<b>O</b>	<b>Liverpool Interchange</b>	5.18	5.48	6.18	6.48	7.18	7.29	7.59	....	8.29	....	....	8.59	....	9.28	....

## Monday to Friday (cont...)

map ref	Route Number	806	806	806	806	806	806	806	806	806	806	806	806	806	806
		am	am	am	am	am	am	am	am	pm	pm	pm	pm	pm	pm
<b>A</b>	<b>Parramatta Interchange</b> (Stand B2)	8.20	8.50	9.20	9.42	10.12	10.42	11.12	11.42	12.12	12.42	1.12	1.42	2.12	2.42
<b>B</b>	<b>Merrylands Interchange</b> (Stand 2)	8.30	9.00	9.30	9.52	10.22	10.52	11.22	11.52	12.22	12.52	1.22	1.52	2.22	2.52
<b>C</b>	Merrylands Rd & Sherwood Rd	8.36	9.05	9.35	9.57	10.27	10.57	11.27	11.57	12.27	12.57	1.27	1.57	2.27	2.57
<b>D</b>	Gipps Rd & Macquarie Rd	8.46	9.15	9.45	10.07	10.37	11.07	11.37	12.07	12.37	1.07	1.37	2.07	2.37	3.09
<b>E</b>	Hassall St & Chifley St	8.51	9.20	9.50	10.12	10.42	11.12	11.42	12.12	12.42	1.12	1.42	2.12	2.42	3.15
<b>F</b>	<b>Stocklands</b> (Prairiewood)	9.01	9.30	10.00	10.20	10.50	11.20	11.50	12.20	12.50	1.20	1.50	2.20	2.54	3.27
<b>G</b>	Cowpasture Rd & Bossley Rd	9.09	9.38	10.08	10.28	10.58	11.28	11.58	12.28	12.58	1.28	1.58	2.28	3.03	3.36
<b>H</b>	Darling St & Province St	9.15	9.44	10.14	10.34	11.04	11.34	12.04	12.34	1.04	1.34	2.04	2.34	3.09	3.42
<b>I</b>	Edensor Rd & Kalang Rd	9.19	9.48	10.18	10.38	11.08	11.38	12.08	12.38	1.08	1.38	2.08	2.38	3.14	3.47
<b>J</b>	<b>Bonnyrigg T-way</b>	9.27	9.56	10.26	10.46	11.16	11.46	12.16	12.46	1.16	1.46	2.16	2.46	3.22	3.55
<b>K</b>	Brown Rd & Gemalla St	9.33	10.02	10.32	10.52	11.22	11.52	12.22	12.52	1.22	1.52	2.22	2.52	3.28	4.01
<b>L</b>	Reservoir Rd & Edna Ave	9.39	10.08	10.38	10.58	11.28	11.58	12.28	12.58	1.28	1.58	2.28	2.58	3.34	4.07
<b>M</b>	Elizabeth Dr & Flowerdale Rd	9.42	10.11	10.41	11.01	11.31	12.01	12.31	1.01	1.31	2.01	2.31	3.01	3.37	4.10
<b>N</b>	<b>Westfield Liverpool</b> (Elizabeth Dr)	9.47	10.16	10.46	11.06	11.36	12.06	12.36	1.06	1.36	2.06	2.36	3.06	3.42	4.15
<b>O</b>	<b>Liverpool Interchange</b>	9.50	10.19	10.49	11.09	11.39	12.09	12.39	1.09	1.39	2.09	2.39	3.09	3.45	4.18

## Explanations

**G** – This bus operates direct via Merrylands Rd (L) Gipps Rd (L) Macquarie Rd then normal route.

.... – Bus does not operate past this timing point.

**i** For Monday–Friday timetables from Liverpool go to page 8 and 9. For Route Map see page 6.



For wheelchair accessible services please contact your local operator.

## Monday to Friday (cont...)

map ref	Route Number	806	806	806	806	806	806	806	806	806	806	806	806	806	806
		pm	pm	pm	pm	pm	pm	pm	pm	pm	pm	pm	pm	pm	pm
<b>A</b>	<b>Parramatta Interchange</b> (Stand B2)	3.12	3.30	3.53	4.01	4.19	4.32	4.49	5.02	5.19	5.32	5.49	6.02	6.18	6.48
<b>B</b>	<b>Merrylands Interchange</b> (Stand 2)	3.22	3.40	4.03	4.11	4.29	4.42	4.59	5.12	5.29	5.42	5.59	6.12	6.28	6.58
<b>C</b>	Merrylands Rd & Sherwood Rd	3.30	3.48	4.11	4.19	4.37	4.50	5.07	5.20	5.37	5.50	6.07	6.20	6.35	7.05
<b>D</b>	Gipps Rd & Macquarie Rd	3.42	4.00	4.23	4.31	4.49	5.02	5.19	5.32	5.49	6.02	6.19	6.32	6.47	7.17
<b>E</b>	Hassall St & Chifley St	3.48	....	4.29	....	4.55	....	5.25	....	5.54	....	6.24	....	6.52	7.22
<b>F</b>	<b>Stocklands</b> (Prairiewood)	4.00	....	4.41	....	5.07	....	5.37	....	6.04	....	6.34	....	7.02	7.32
<b>G</b>	Cowpasture Rd & Bossley Rd	4.09	....	4.50	....	5.16	....	5.46	....	6.12	....	6.42	....	7.11	7.41
<b>H</b>	Darling St & Province St	4.15	....	4.56	....	5.22	....	5.52	....	6.18	....	6.48	....	7.17	7.47
<b>I</b>	Edensor Rd & Kalang Rd	4.20	....	5.01	....	5.27	....	5.57	....	6.22	....	6.52	....	7.22	7.52
<b>J</b>	<b>Bonnyrigg T-way</b>	4.28	....	5.09	....	5.35	....	6.05	....	6.30	....	7.00	....	7.29	7.59
<b>K</b>	Brown Rd & Gemalla St	4.34	....	5.15	....	5.41	....	6.11	....	6.36	....	7.06	....	7.35	....
<b>L</b>	Reservoir Rd & Edna Ave	4.40	....	5.21	....	5.47	....	6.17	....	6.42	....	7.12	....	7.41	....
<b>M</b>	Elizabeth Dr & Flowerdale Rd	4.43	....	5.24	....	5.50	....	6.20	....	6.45	....	7.15	....	7.44	....
<b>N</b>	<b>Westfield Liverpool</b> (Elizabeth Dr)	4.48	....	5.29	....	5.55	....	6.25	....	6.50	....	7.20	....	7.49	....
<b>O</b>	<b>Liverpool Interchange</b>	4.51	....	5.32	....	5.58	....	6.28	....	6.53	....	7.23	....	7.52	....

## Monday to Friday (cont...)

map ref	Route Number	806	806	806	806
		pm	pm	pm	pm
<b>A</b>	<b>Parramatta Interchange</b> (Stand B2)	7.18	7.47	8.17	9.17
<b>B</b>	<b>Merrylands Interchange</b> (Stand 2)	7.28	7.57	8.27	9.27
<b>C</b>	Merrylands Rd & Sherwood Rd	7.35	8.04	8.34	9.34
<b>D</b>	Gipps Rd & Macquarie Rd	7.47	8.15	8.45	9.45
<b>E</b>	Hassall St & Chifley St	7.52	8.19	8.49	9.51
<b>F</b>	<b>Stocklands</b> (Prairiewood)	8.02	8.29	8.59	10.01
<b>G</b>	Cowpasture Rd & Bossley Rd	8.11	8.38	9.08	10.10
<b>H</b>	Darling St & Province St	8.17	8.44	9.14	10.16
<b>I</b>	Edensor Rd & Kalang Rd	8.22	8.49	9.19	10.21
<b>J</b>	<b>Bonnyrigg T-way</b>	8.29	8.56	9.26	10.28
<b>K</b>	Brown Rd & Gemalla St	8.35	....	....	....
<b>L</b>	Reservoir Rd & Edna Ave	8.41	....	....	....
<b>M</b>	Elizabeth Dr & Flowerdale Rd	8.44	....	....	....
<b>N</b>	<b>Westfield Liverpool</b> (Elizabeth Dr)	8.49	....	....	....
<b>O</b>	<b>Liverpool Interchange</b>	8.52	....	....	....

## Explanations

.... – Bus does not operate past this timing point.



For wheelchair accessible services please contact your local operator.



For Monday–Friday timetables from Liverpool go to page 8 and 9. For Route Map see page 6.

## Saturday

map ref	Route Number	806	806	806	806	806	806	806	806	806	806	806	806	806	806
		am	am	am	am	am	am	am	am	am	am	am	am	am	pm
<b>A</b>	<b>Parramatta Interchange</b> (Stand B2)	....	....	6.20	7.20	....	8.20	8.50	9.20	9.50	10.20	10.50	11.20	11.50	12.20
<b>B</b>	<b>Merrylands Interchange</b> (Stand 2)	....	....	6.30	7.30	....	8.30	9.00	9.30	10.00	10.30	11.00	11.30	12.00	12.30
<b>C</b>	Merrylands Rd & Sherwood Rd	....	....	6.35	7.35	....	8.35	9.05	9.35	10.05	10.35	11.05	11.35	12.05	12.35
<b>D</b>	Gipps Rd & Macquarie Rd	....	....	6.45	7.45	....	8.45	9.15	9.45	10.15	10.45	11.15	11.45	12.15	12.45
<b>E</b>	Hassall St & Chifley St	....	....	6.50	7.50	....	8.50	9.20	9.50	10.20	10.50	11.20	11.50	12.20	12.50
<b>F</b>	<b>Stocklands</b> (Prairiewood)	....	....	6.58	7.58	....	8.58	9.28	9.58	10.28	10.58	11.28	11.58	12.28	12.58
<b>G</b>	Cowpasture Rd & Bossley Rd	....	....	7.06	8.06	....	9.06	9.36	10.06	10.36	11.06	11.36	12.06	12.36	1.06
<b>H</b>	Darling St & Province St	....	....	7.12	8.12	....	9.12	9.42	10.12	10.42	11.12	11.42	12.12	12.42	1.12
<b>I</b>	Edensor Rd & Kalang Rd	....	....	7.16	8.16	....	9.16	9.46	10.16	10.46	11.16	11.46	12.16	12.46	1.16
<b>J</b>	<b>Bonnyrigg T-way</b>	5.24	6.24	7.24	8.24	8.54	9.24	9.54	10.24	10.54	11.24	11.54	12.24	12.54	1.24
<b>K</b>	Brown Rd & Gemalla St	5.30	6.30	7.30	8.30	9.00	9.30	10.00	10.30	11.00	11.30	12.00	12.30	1.00	1.30
<b>L</b>	Reservoir Rd & Edna Ave	5.36	6.36	7.36	8.36	9.06	9.36	10.06	10.36	11.06	11.36	12.06	12.36	1.06	1.36
<b>M</b>	Elizabeth Dr & Flowerdale Rd	5.39	6.39	7.39	8.39	9.09	9.39	10.09	10.39	11.09	11.39	12.09	12.39	1.09	1.39
<b>N</b>	<b>Westfield Liverpool</b> (Elizabeth Dr)	5.44	6.44	7.44	8.44	9.14	9.44	10.14	10.44	11.14	11.44	12.14	12.44	1.14	1.44
<b>O</b>	<b>Liverpool Interchange</b>	5.47	6.47	7.47	8.47	9.17	9.47	10.17	10.47	11.17	11.47	12.17	12.47	1.17	1.47

## Saturday (cont...)

map ref	Route Number	806	806	806	806	806	806	806	806	806	806	806	806	806
		pm	pm	pm	pm	pm	pm	pm	pm	pm	pm	pm	pm	pm
<b>A</b>	<b>Parramatta Interchange</b> (Stand B2)	12.50	1.20	1.50	2.20	2.50	3.20	3.50	4.20	4.50	5.20	6.20	7.20	8.20
<b>B</b>	<b>Merrylands Interchange</b> (Stand 2)	1.00	1.30	2.00	2.30	3.00	3.30	4.00	4.30	5.00	5.30	6.30	7.30	8.30
<b>C</b>	Merrylands Rd & Sherwood Rd	1.05	1.35	2.05	2.35	3.05	3.35	4.05	4.35	5.05	5.35	6.35	7.35	8.35
<b>D</b>	Gipps Rd & Macquarie Rd	1.15	1.45	2.15	2.45	3.15	3.45	4.15	4.45	5.15	5.45	6.45	7.45	8.45
<b>E</b>	Hassall St & Chifley St	1.20	1.50	2.20	2.50	3.20	3.50	4.20	4.50	5.20	5.50	6.50	7.50	8.50
<b>F</b>	<b>Stocklands</b> (Prairiewood)	1.28	1.58	2.28	2.58	3.28	3.58	4.28	4.58	5.28	5.58	6.58	7.58	8.58
<b>G</b>	Cowpasture Rd & Bossley Rd	1.36	2.06	2.36	3.06	3.36	4.06	4.36	5.06	5.36	6.06	7.06	8.06	9.06
<b>H</b>	Darling St & Province St	1.42	2.12	2.42	3.12	3.42	4.12	4.42	5.12	5.42	6.12	7.12	8.12	9.12
<b>I</b>	Edensor Rd & Kalang Rd	1.46	2.16	2.46	3.16	3.46	4.16	4.46	5.16	5.46	6.16	7.16	8.16	9.16
<b>J</b>	<b>Bonnyrigg T-way</b>	1.54	2.24	2.54	3.24	3.54	4.24	4.54	5.24	5.54	6.24	7.24	8.24	9.24
<b>K</b>	Brown Rd & Gemalla St	2.00	2.30	3.00	3.30	....	4.30	....	5.30	....	6.30	7.30	....	....
<b>L</b>	Reservoir Rd & Edna Ave	2.06	2.36	3.06	3.36	....	4.36	....	5.36	....	6.36	7.36	....	....
<b>M</b>	Elizabeth Dr & Flowerdale Rd	2.09	2.39	3.09	3.39	....	4.39	....	5.39	....	6.39	7.39	....	....
<b>N</b>	<b>Westfield Liverpool</b> (Elizabeth Dr)	2.14	2.44	3.14	3.44	....	4.44	....	5.44	....	6.44	7.44	....	....
<b>O</b>	<b>Liverpool Interchange</b>	2.17	2.47	3.17	3.47	....	4.47	....	5.47	....	6.47	7.47	....	....

## Explanations

.... – Bus does not operate past this timing point.



For wheelchair accessible services please contact your local operator.



For Saturday timetables from Liverpool go to page 10.  
For Route Map see page 6.

## Sunday & Public Holidays

map ref	Route Number	806	806	806	806	806	806	806	806	806	806	806	806	806	806
		am	am	am	am	am	am	pm	pm	pm	pm	pm	pm	pm	pm
<b>A</b>	<b>Parramatta Interchange</b> (Stand B2)	....	....	8.20	9.20	10.20	11.20	12.20	1.20	2.20	3.20	4.20	5.20	6.20	7.20
<b>B</b>	<b>Merrylands Interchange</b> (Stand 2)	....	....	8.30	9.30	10.30	11.30	12.30	1.30	2.30	3.30	4.30	5.30	6.30	7.30
<b>C</b>	Merrylands Rd & Sherwood Rd	....	....	8.35	9.35	10.35	11.35	12.35	1.35	2.35	3.35	4.35	5.35	6.35	7.35
<b>D</b>	Gipps Rd & Macquarie Rd	....	....	8.45	9.45	10.45	11.45	12.45	1.45	2.45	3.45	4.45	5.45	6.45	7.45
<b>E</b>	Hassall St & Chifley St	....	....	8.50	9.50	10.50	11.50	12.50	1.50	2.50	3.50	4.50	5.50	6.50	7.50
<b>F</b>	<b>Stocklands</b> (Prairiewood)	....	....	8.58	9.58	10.58	11.58	12.58	1.58	2.58	3.58	4.58	5.58	6.58	7.58
<b>G</b>	Cowpasture Rd & Bossley Rd	....	....	9.06	10.06	11.06	12.06	1.06	2.06	3.06	4.06	5.06	6.06	7.06	8.06
<b>H</b>	Darling St & Province St	....	....	9.12	10.12	11.12	12.12	1.12	2.12	3.12	4.12	5.12	6.12	7.12	8.12
<b>I</b>	Edensor Rd & Kalang Rd	....	....	9.16	10.16	11.16	12.16	1.16	2.16	3.16	4.16	5.16	6.16	7.16	8.16
<b>J</b>	<b>Bonnyrigg T-way</b>	7.24	8.24	9.24	10.24	11.24	12.24	1.24	2.24	3.24	4.24	5.24	6.24	7.24	8.24
<b>K</b>	Brown Rd & Gemalla St	7.30	8.30	9.30	10.30	11.30	12.30	1.30	2.30	3.30	4.30	5.30	6.30	....	....
<b>L</b>	Reservoir Rd & Edna Ave	7.36	8.36	9.36	10.36	11.36	12.36	1.36	2.36	3.36	4.36	5.36	6.36	....	....
<b>M</b>	Elizabeth Dr & Flowerdale Rd	7.39	8.39	9.39	10.39	11.39	12.39	1.39	2.39	3.39	4.39	5.39	6.39	....	....
<b>N</b>	<b>Westfield Liverpool</b> (Elizabeth Dr)	7.44	8.44	9.44	10.44	11.44	12.44	1.44	2.44	3.44	4.44	5.44	6.44	....	....
<b>O</b>	<b>Liverpool Interchange</b>	7.47	8.47	9.47	10.47	11.47	12.47	1.47	2.47	3.47	4.47	5.47	6.47	....	....

## Explanations

.... – Bus does not operate past this timing point.



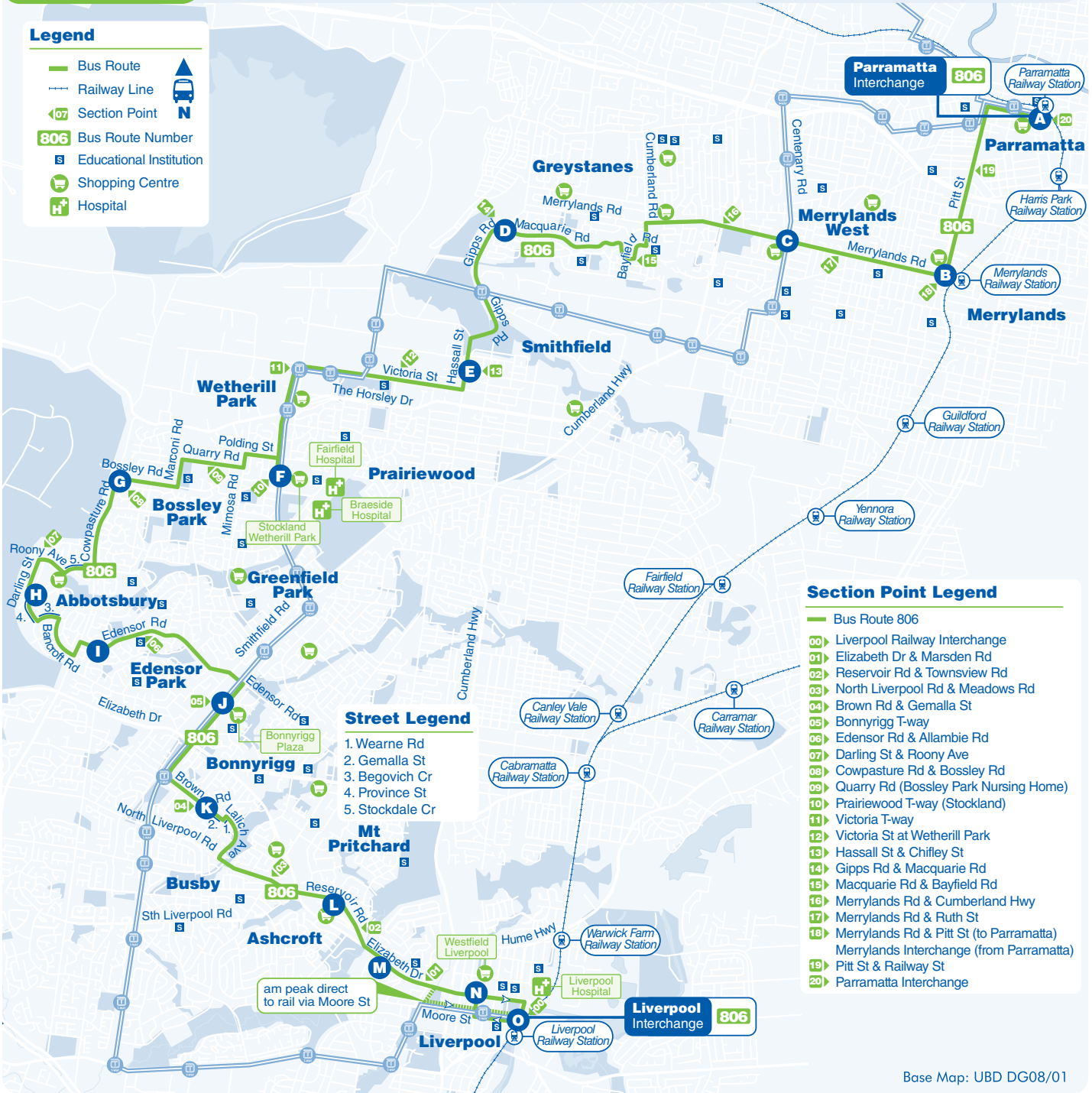
For wheelchair accessible services please contact your local operator.



For Sunday & Public Holiday timetables from Liverpool go to page 11.  
For Route Map see page 6.

**Legend**

- Bus Route
- Railway Line
- Section Point
- Bus Route Number
- Educational Institution
- Shopping Centre
- Hospital



**Section Point Legend**

- Bus Route 806
- Liverpool Railway Interchange
- Elizabeth Dr & Marsden Rd
- Reservoir Rd & Townsview Rd
- North Liverpool Rd & Meadows Rd
- Brown Rd & Gemalla St
- Bonnyrigg T-way
- Edensor Rd & Allambie Rd
- Darling St & Roony Ave
- Coppasture Rd & Bossley Rd
- Quarry Rd (Bossley Park Nursing Home)
- Prairiewood T-way (Stockland)
- Victoria T-way
- Victoria St at Wetherill Park
- Hassall St & Chifley St
- Gipps Rd & Macquarie Rd
- Macquarie Rd & Bayfield Rd
- Merrylands Rd & Cumberland Hwy
- Merrylands Rd & Ruth St
- Merrylands Rd & Pitt St (to Parramatta)
- Merrylands Interchange (from Parramatta)
- Pitt St & Railway St
- Parramatta Interchange

**Street Legend**

1. Wearne Rd
2. Gemalla St
3. Begovich Cr
4. Province St
5. Stockdale Cr

am peak direct to rail via Moore St



# Buses operating in Region 3

## Route Destination

**801** Badgerys Creek > Kemps Creek > Cecil Hills > Bonnyrigg Heights > Cabramatta Rd > Liverpool

**802** Parramatta > Fowler Rd > Fairfield > Thorney Rd > Miller > Cartwright > Liverpool

**803** The Valley Plaza > Miller > Cartwright > Liverpool

**804** Parramatta > Chetwynd Rd > Fairfield > Hamilton Rd > Greenfield Park > Hinchinbrook > Sadleir > Liverpool

**805** Cabramatta > St Johns Rd > Busby > Green Valley > Bonnyrigg > Lord Howe Dr > South Liverpool Rd > Ashcroft > Liverpool

**806** Parramatta > Merrylands Rd > Wetherill Park > Prairiewood > Abbotsbury > Lalach Av > Liverpool

**807** Cabramatta > John St > Edensor Park (Kalang Rd) > Cecil Hills > Bonnyrigg Heights > Busby > Liverpool

**808** Fairfield > Brenan St > Bossley Park > Abbotsbury > Edensor Park (Kalang Rd) > Mt Pritchard > Liverpool

**809** Merrylands > Hilltop > South Wentworthville > Pemulwuy > The Flowers Estate > Kenyons Rd > Merrylands

**810** Pemulwuy > Gozo Rd > Greystanes Rd > Hilltop > Parramatta

**810X** Pemulwuy > Gozo Rd > Greystanes Rd > Great Western Highway > Parramatta

**811** Pemulwuy > Bathurst St > Old Prospect Rd > Hilltop > Parramatta

**811X** Pemulwuy > Bathurst St > Old Prospect Rd > Great Western Hwy > Parramatta

**812** Fairfield > The Horsley Drive > Wetherill Park > Pemulwuy > Blacktown Rd > Blacktown

## Route Destination

**813** Fairfield > Prairiewood with extensions to Horsley Park, Mt Vernon and Bonnyrigg

**814** Fairfield > Smithfield (Chifley St) with peak hour extensions to Wetherill Park

**815** Mt Pritchard > Cabramatta

**816** Greenfield Park or Bonnyrigg > Brown Rd > Cabramatta Rd > Cabramatta

**817** Fairfield > Polding St > Edensor Park (Edensor Rd) > Canley Vale Rd > Cabramatta

**818** Merrylands > Hilltop > Irrigation Rd > Ringrose Ave > South Wentworthville > Westmead

**819** Orange Grove > Liverpool with peak hour extensions to Prairiewood via Wakeley and Cumberland Highway

**820** Merrylands > Hawksview St > Bristol St > Guildford West > Guildford

**821** Guildford > Woodpark industrial service

**822** Merrylands > Railway Tce > Guildford

**823** Liverpool > Warwick Farm

**S10** Heckenberg > Miller Shops

For all Region 3 transport information including timetables, fares and maps please call 131 500 or visit [www.131500.com.au](http://www.131500.com.au)



Your Region 3 bus operators include:



**Hopkinsons**

**BUSABOUT**



a member of ConfindEcon Carcharge Pty Ltd

## Monday to Friday

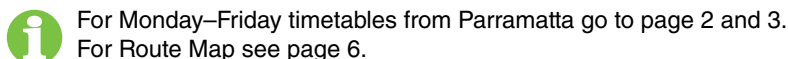
map ref	Route Number	806	806	806	806	806	806	806	806	806	806	806	806	806	
		am	am	am	am	am	am	am	am	am	am	am	am	am	
<b>O</b>	<b>Liverpool Interchange</b> (Stand 12)	....	....	....	5.27	....	5.57	....	6.27	....	6.56	....	7.26	8.00	8.30
<b>N</b>	Northumberland St & Elizabeth Dr	....	....	....	5.31	....	6.01	....	6.31	....	7.00	....	7.30	8.05	8.35
<b>M</b>	Elizabeth Dr & Flowerdale Rd	....	....	....	5.35	....	6.05	....	6.35	....	7.04	....	7.34	8.09	8.39
<b>L</b>	Reservoir Rd & Edna Ave	....	....	....	5.38	....	6.08	....	6.38	....	7.08	....	7.38	8.12	8.42
<b>K</b>	Brown Rd & Gemalla St	....	....	....	5.44	....	6.14	....	6.44	....	7.14	....	7.44	8.18	8.48
<b>J</b>	<b>Bonnyrigg T-way</b>	....	5.20	....	5.50	....	6.20	....	6.50	....	7.20	....	7.50	8.23	8.53
<b>I</b>	Edensor Rd & Kalang Rd	....	5.28	....	5.58	....	6.28	....	6.58	....	7.28	....	7.58	8.31	9.01
<b>H</b>	Darling St & Province St	....	5.32	....	6.02	....	6.32	....	7.02	....	7.32	....	8.02	8.35	9.05
<b>G</b>	Cowpasture Rd & Bossley Rd	....	5.37	....	6.07	....	6.37	....	7.08	....	7.38	....	8.08	8.41	9.11
<b>F</b>	<b>Stocklands</b> (Prairieewood)	....	5.46	....	6.16	....	6.46	....	7.17	....	7.47	....	8.17	8.49	9.19
<b>E</b>	Hassall St & Chifley St	....	5.58	....	6.28	....	6.58	....	7.29	....	7.59	....	8.29	8.57	9.27
<b>D</b>	Gipps Rd & Macquarie Rd	5.34	6.04	6.17	6.34	6.47	7.04	7.19	7.35	7.49	8.05	8.21	8.35	9.02	9.32
<b>C</b>	Merrylands Rd & Sherwood Rd	5.47	6.17	6.30	6.47	7.00	7.17	7.32	7.47	8.02	8.17	8.33	8.47	9.12	9.42
<b>B</b>	Merrylands Rd & Pitt St	5.53	6.23	6.36	6.53	7.06	7.23	7.38	7.53	8.08	8.23	8.39	8.53	9.17	9.47
<b>A</b>	<b>Parramatta Interchange</b>	6.05	6.35	6.48	7.05	7.18	7.35	7.50	8.05	8.20	8.35	8.51	9.05	9.27	9.57


## Monday to Friday (cont...)

map ref	Route Number	806	806	806	806	806	806	806	806	806	806	806	806	806	
		am	am	am	am	am	am	pm	pm	pm	pm	pm	pm	pm	
<b>O</b>	<b>Liverpool Interchange</b> (Stand 12)	9.00	9.30	10.00	10.30	11.00	11.30	12.00	12.30	1.00	1.30	2.00	....	2.26	....
<b>N</b>	Northumberland St & Elizabeth Dr	9.05	9.35	10.05	10.35	11.05	11.35	12.05	12.35	1.05	1.35	2.05	....	2.31	....
<b>M</b>	Elizabeth Dr & Flowerdale Rd	9.09	9.39	10.09	10.39	11.09	11.39	12.09	12.39	1.09	1.39	2.09	....	2.36	....
<b>L</b>	Reservoir Rd & Edna Ave	9.12	9.42	10.12	10.42	11.12	11.42	12.12	12.42	1.12	1.42	2.13	....	2.40	....
<b>K</b>	Brown Rd & Gemalla St	9.18	9.48	10.18	10.48	11.18	11.48	12.18	12.48	1.18	1.48	2.19	....	2.46	....
<b>J</b>	<b>Bonnyrigg T-way</b>	9.23	9.53	10.23	10.53	11.23	11.53	12.23	12.53	1.23	1.53	2.25	....	2.52	....
<b>I</b>	Edensor Rd & Kalang Rd	9.31	10.01	10.31	11.01	11.31	12.01	12.31	1.01	1.31	2.01	2.33	....	3.00	....
<b>H</b>	Darling St & Province St	9.35	10.05	10.35	11.05	11.35	12.05	12.35	1.05	1.35	2.05	2.37	....	3.04	....
<b>G</b>	Cowpasture Rd & Bossley Rd	9.41	10.11	10.41	11.11	11.41	12.11	12.41	1.11	1.41	2.11	2.42	....	3.09	....
<b>F</b>	<b>Stocklands</b> (Prairieewood)	9.49	10.19	10.49	11.19	11.49	12.19	12.49	1.19	1.49	2.19	2.51	....	3.18	....
<b>E</b>	Hassall St & Chifley St	9.57	10.27	10.57	11.27	11.57	12.27	12.57	1.27	1.57	2.27	3.03	....	3.30	....
<b>D</b>	Gipps Rd & Macquarie Rd	10.02	10.32	11.02	11.32	12.02	12.32	1.02	1.32	2.02	2.32	3.09	3.30	3.36	4.00
<b>C</b>	Merrylands Rd & Sherwood Rd	10.12	10.42	11.12	11.42	12.12	12.42	1.12	1.42	2.12	2.42	3.21	3.39	3.48	4.09
<b>B</b>	Merrylands Rd & Pitt St	10.17	10.47	11.17	11.47	12.17	12.47	1.17	1.47	2.17	2.47	3.27	3.45	3.54	4.15
<b>A</b>	<b>Parramatta Interchange</b>	10.27	10.57	11.27	11.57	12.27	12.57	1.27	1.57	2.27	2.57	3.37	3.55	4.04	4.25

## Explanations

.... – Bus does not operate past this timing point.

 For Monday–Friday timetables from Parramatta go to page 2 and 3.  
For Route Map see page 6.

 For wheelchair accessible services please contact your local operator.

## Monday to Friday (cont...)

map ref	Route Number	806	806	806	806	806	806	806	806	806	806	806	806	806	806
		pm	pm	pm	pm	pm	pm	pm	pm	pm	pm	pm	pm	pm	pm
<b>O</b>	<b>Liverpool Interchange</b> (Stand 12)	2.56	....	3.26	....	3.56	....	4.26	4.56	5.26	5.56	6.26	7.26	8.26	9.26
<b>N</b>	Northumberland St & Elizabeth Dr	3.01	....	3.31	....	4.01	....	4.31	5.01	5.31	6.01	6.31	7.31	8.31	9.31
<b>M</b>	Elizabeth Dr & Flowerdale Rd	3.06	....	3.36	....	4.08	....	4.38	5.08	5.38	6.08	6.38	7.37	8.36	9.36
<b>L</b>	Reservoir Rd & Edna Ave	3.10	....	3.40	....	4.12	....	4.42	5.12	5.42	6.11	6.41	7.40	8.39	9.39
<b>K</b>	Brown Rd & Gemalla St	3.16	....	3.46	....	4.18	....	4.48	5.18	5.48	6.17	6.47	7.46	8.45	9.45
<b>J</b>	<b>Bonnyrigg T-way</b>	3.22	....	3.52	....	4.24	....	4.54	5.24	5.54	6.23	6.53	7.52	8.51	9.51
<b>I</b>	Edensor Rd & Kalang Rd	3.30	....	4.00	....	4.32	....	5.02	5.32	6.02	6.31	7.01	8.00	....	....
<b>H</b>	Darling St & Province St	3.34	....	4.04	....	4.36	....	5.06	5.36	6.06	6.35	7.05	8.04	....	....
<b>G</b>	Cowpasture Rd & Bossley Rd	3.39	....	4.09	....	4.41	....	5.11	5.41	6.11	6.40	7.10	8.09	....	....
<b>F</b>	<b>Stocklands</b> (Prairieewood)	3.48	....	4.18	....	4.50	....	5.20	5.50	6.20	6.49	7.19	8.18	....	....
<b>E</b>	Hassall St & Chifley St	4.00	....	4.30	....	5.02	....	5.30	6.00	6.30	6.59	7.29	8.28	....	....
<b>D</b>	Gipps Rd & Macquarie Rd	4.06	4.31	4.36	5.02	5.07	5.32	5.35	6.05	6.35	7.04	7.34	8.33	....	....
<b>C</b>	Merrylands Rd & Sherwood Rd	4.18	4.40	4.48	5.11	5.19	5.38	5.47	6.17	6.47	7.16	7.46	8.45	....	....
<b>B</b>	Merrylands Rd & Pitt St	4.24	4.46	4.54	5.17	5.25	5.44	5.53	6.23	6.53	7.22	7.52	8.51	....	....
<b>A</b>	<b>Parramatta Interchange</b>	4.34	4.56	5.04	5.27	5.35	5.54	6.03	6.33	7.03	7.32	8.02	9.01	....	....

### Explanations

.... – Bus does not operate past this timing point.



For wheelchair accessible services please contact your local operator.



For Monday–Friday timetables from Parramatta go to page 2 and 3. For Route Map see page 6.

## Saturday


map ref	Route Number	806	806	806	806	806	806	806	806	806	806	806	806	806	806
		am	am	am	am	am	am	am	am	am	am	am	am	am	pm
<b>O</b>	<b>Liverpool Interchange</b> (Stand 12)	....	....	6.40	....	7.40	8.10	8.40	9.10	9.40	10.10	10.40	11.10	11.40	12.10
<b>N</b>	Northumberland St & Elizabeth Dr	....	....	6.44	....	7.44	8.15	8.45	9.15	9.45	10.15	10.45	11.15	11.45	12.15
<b>M</b>	Elizabeth Dr & Flowerdale Rd	....	....	6.48	....	7.48	8.19	8.49	9.19	9.49	10.19	10.49	11.19	11.49	12.19
<b>L</b>	Reservoir Rd & Edna Ave	....	....	6.51	....	7.51	8.22	8.52	9.22	9.52	10.22	10.52	11.22	11.52	12.22
<b>K</b>	Brown Rd & Gemalla St	....	....	6.57	....	7.57	8.28	8.58	9.28	9.58	10.28	10.58	11.28	11.58	12.28
<b>J</b>	<b>Bonnyrigg T-way</b>	....	6.02	7.02	....	8.02	8.33	9.03	9.33	10.03	10.33	11.03	11.33	12.03	12.33
<b>I</b>	Edensor Rd & Kalang Rd	....	6.10	7.10	....	8.10	8.41	9.11	9.41	10.11	10.41	11.11	11.41	12.11	12.41
<b>H</b>	Darling St & Province St	....	6.14	7.14	....	8.14	8.45	9.15	9.45	10.15	10.45	11.15	11.45	12.15	12.45
<b>G</b>	Cowpasture Rd & Bossley Rd	....	6.20	7.20	....	8.20	8.51	9.21	9.51	10.21	10.51	11.21	11.51	12.21	12.51
<b>F</b>	<b>Stocklands</b> (Prairieewood)	....	6.28	7.28	....	8.28	8.59	9.29	9.59	10.29	10.59	11.29	11.59	12.29	12.59
<b>E</b>	Hassall St & Chifley St	....	6.36	7.36	....	8.36	9.07	9.37	10.07	10.37	11.07	11.37	12.07	12.37	1.07
<b>D</b>	Gipps Rd & Macquarie Rd	5.41	6.41	7.41	8.11	8.41	9.12	9.42	10.12	10.42	11.12	11.42	12.12	12.42	1.12
<b>C</b>	Merrylands Rd & Sherwood Rd	5.51	6.51	7.51	8.21	8.51	9.22	9.52	10.22	10.52	11.22	11.52	12.22	12.52	1.22
<b>B</b>	Merrylands Rd & Pitt St	5.56	6.56	7.56	8.26	8.56	9.27	9.57	10.27	10.57	11.27	11.57	12.27	12.57	1.27
<b>A</b>	<b>Parramatta Interchange</b>	6.06	7.06	8.06	8.36	9.06	9.37	10.07	10.37	11.07	11.37	12.07	12.37	1.07	1.37


## Saturday (cont...)

map ref	Route Number	806	806	806	806	806	806	806	806	806	806	806
		pm	pm	pm	pm	pm	pm	pm	pm	pm	pm	pm
<b>O</b>	<b>Liverpool Interchange</b> (Stand 12)	12.40	1.10	1.40	2.10	2.40	3.10	3.40	4.40	5.40	6.40	7.40
<b>N</b>	Northumberland St & Elizabeth Dr	12.45	1.15	1.45	2.15	2.45	3.15	3.45	4.45	5.44	6.44	7.44
<b>M</b>	Elizabeth Dr & Flowerdale Rd	12.49	1.19	1.49	2.19	2.49	3.19	3.49	4.49	5.48	6.48	7.48
<b>L</b>	Reservoir Rd & Edna Ave	12.52	1.22	1.52	2.22	2.52	3.22	3.52	4.52	5.51	6.51	7.51
<b>K</b>	Brown Rd & Gemalla St	12.58	1.28	1.58	2.28	2.58	3.28	3.58	4.58	5.57	6.57	7.57
<b>J</b>	<b>Bonnyrigg T-way</b>	1.03	1.33	2.03	2.33	3.03	3.33	4.03	5.03	6.02	7.02	8.02
<b>I</b>	Edensor Rd & Kalang Rd	1.11	1.41	2.11	2.41	3.11	3.41	4.11	5.11	6.10	7.10	....
<b>H</b>	Darling St & Province St	1.15	1.45	2.15	2.45	3.15	3.45	4.15	5.15	6.14	7.14	....
<b>G</b>	Cowpasture Rd & Bossley Rd	1.21	1.51	2.21	2.51	3.21	3.51	4.21	5.21	6.20	7.20	....
<b>F</b>	<b>Stocklands</b> (Prairieewood)	1.29	1.59	2.29	2.59	3.29	3.59	4.29	5.29	6.28	7.28	....
<b>E</b>	Hassall St & Chifley St	1.37	2.07	2.37	3.07	3.37	4.07	4.37	5.37	6.36	7.36	....
<b>D</b>	Gipps Rd & Macquarie Rd	1.42	2.12	2.42	3.12	3.42	4.12	4.42	5.42	6.41	7.41	....
<b>C</b>	Merrylands Rd & Sherwood Rd	1.52	2.22	2.52	3.22	3.52	4.22	4.52	5.52	6.51	7.51	....
<b>B</b>	Merrylands Rd & Pitt St	1.57	2.27	2.57	3.27	3.57	4.27	4.57	5.57	6.56	7.56	....
<b>A</b>	<b>Parramatta Interchange</b>	2.07	2.37	3.07	3.37	4.07	4.37	5.07	6.07	7.06	8.06	....

## Explanations

.... – Bus does not operate past this timing point.

 For Saturday timetables from Parramatta go to page 4.  
For Route Map see page 7.

 For wheelchair accessible services please contact your local operator.

## Sunday & Public Holidays

map ref	Route Number	806	806	806	806	806	806	806	806	806	806	806	806	806	806
		am	am	am	am	am	am	pm	pm	pm	pm	pm	pm	pm	pm
<b>O</b>	<b>Liverpool Interchange</b> (Stand 12)	....	7.40	8.40	9.40	10.40	11.40	12.40	1.40	2.40	3.40	4.40	5.40	6.40	7.40
<b>N</b>	Northumberland St & Elizabeth Dr	....	7.44	8.45	9.45	10.45	11.45	12.45	1.45	2.45	3.45	4.45	5.44	6.44	7.44
<b>M</b>	Elizabeth Dr & Flowerdale Rd	....	7.48	8.49	9.49	10.49	11.49	12.49	1.49	2.49	3.49	4.49	5.48	6.48	7.48
<b>L</b>	Reservoir Rd & Edna Ave	....	7.51	8.52	9.52	10.52	11.52	12.52	1.52	2.52	3.52	4.52	5.51	6.51	7.51
<b>K</b>	Brown Rd & Gemalla St	....	7.57	8.58	9.58	10.58	11.58	12.58	1.58	2.58	3.58	4.58	5.57	6.57	7.57
<b>J</b>	<b>Bonnyrigg T-way</b>	7.02	8.02	9.03	10.03	11.03	12.03	1.03	2.03	3.03	4.03	5.03	6.02	7.02	8.02
<b>I</b>	Edensor Rd & Kalang Rd	7.10	8.10	9.11	10.11	11.11	12.11	1.11	2.11	3.11	4.11	5.11	6.10	....	....
<b>H</b>	Darling St & Province St	7.14	8.14	9.15	10.15	11.15	12.15	1.15	2.15	3.15	4.15	5.15	6.14	....	....
<b>G</b>	Cowpasture Rd & Bossley Rd	7.20	8.20	9.21	10.21	11.21	12.21	1.21	2.21	3.21	4.21	5.21	6.20	....	....
<b>F</b>	<b>Stocklands</b> (Prairiewood)	7.28	8.28	9.29	10.29	11.29	12.29	1.29	2.29	3.29	4.29	5.29	6.28	....	....
<b>E</b>	Hassall St & Chifley St	7.36	8.36	9.37	10.37	11.37	12.37	1.37	2.37	3.37	4.37	5.37	6.36	....	....
<b>D</b>	Gipps Rd & Macquarie Rd	7.41	8.41	9.42	10.42	11.42	12.42	1.42	2.42	3.42	4.42	5.42	6.41	....	....
<b>C</b>	Merrylands Rd & Sherwood Rd	7.51	8.51	9.52	10.52	11.52	12.52	1.52	2.52	3.52	4.52	5.52	6.51	....	....
<b>B</b>	Merrylands Rd & Pitt St	7.56	8.56	9.57	10.57	11.57	12.57	1.57	2.57	3.57	4.57	5.57	6.56	....	....
<b>A</b>	<b>Parramatta Interchange</b>	8.06	9.06	10.07	11.07	12.07	1.07	2.07	3.07	4.07	5.07	6.07	7.06	....	....

## Explanations

.... – Bus does not operate past this timing point.



For wheelchair accessible services please contact your local operator.



For Sunday & Public Holiday timetables from Parramatta go to page 5.  
For Route Map see page 6.

## Welcome Aboard

This timetable details the various bus services operated by Westbus in the areas listed on the cover.

Our bus services will enable you to go shopping, to work, to school or to social events, quickly and comfortably. At the bus stop please ensure you "hail" the bus driver of the bus you wish to catch and where possible tender the correct fare. Please move to the back of the bus and make the seats in the front rows of the bus available for elderly or less able passengers. Copies of timetables and other information about services we operate are available from Transport Info or our customer service on 9890 0000.

## Late Running Buses & Accessible Vehicles

Westbus reserves the right to amend this timetable without prior notice. To ensure that problems do not occur due to amendments, please contact Westbus on 9890 0000 if you have not used our services for a long period of time. Westbus endeavour to ensure services depart at the specified times. Timetables may change and buses may be delayed or cancelled due to circumstances beyond Westbus' control. Accessible buses operate on selected timetabled services. While Westbus will endeavour to operate an accessible bus at the time(s) nominated, due to circumstances beyond Westbus' control, this service may be replaced by a standard bus.

## How to use this timetable

1. Using the route map provided, find the two timing points you are located between.
2. Locate these two timing points on the timetables.
3. Your bus is scheduled to arrive between the times shown for these points. For example, if your bus stop is situated between timing points **A** and **B** on the map, then the bus is scheduled to arrive between the time listed for **A** and the time listed for **B**.


## A Pleasant Environment for All

In the interests of our passengers, please refrain from smoking, eating, drinking or playing loud music on our buses.



**1 Bus**  
=  
=

**50 less cars**



**Reduce greenhouse  
gas emissions by  
catching  
a bus, train or ferry**

Fewer cars on the road  
will lead to less traffic,  
noise and congestion  
on Sydney's roads.

