

Street Legend

- Freeman St
- Olive St
- George St
- Carrington St
- Hill St
- Railway St
- Wentworth Ave
- Bulli Rd
- Emma Cr
- Constitution Rd

Legend

- Bus Route
- Railway Line
- Section Point
- 711** Bus Route Number
- Educational Institution
- Shopping Centre
- Hospital



Section Point Legend

- Bus Route 711
- 00** Parramatta Railway Station
- 01** Westmead Railway Station
- 02** Darcy Rd & Bridge Rd
- 03** Wentworthville Railway Station
- 04** Hart Dr & Constitution Rd
- 05** Burrabogee Rd & Binalong Rd
- 06** Binalong Rd & Fitzwilliam Rd
- 07** Toongabbie Railway Station
- 08** Carrington Rd & Best Rd
- 09** Seven Hills Railway Station
- 10** Johnson Ave & Norcott Rd
- 11** Freeman St & Kabarli Rd (reserve)
- 12** Barbara Bvde & Janice St (shops)
- 13** Sackville St & Sunnyholt Rd
- 14** Westpoint Blacktown Interchange

Parramatta
Transport Interchange **711**

Blacktown
Westpoint **711**

Base Map: UBD DG08/01

Monday to Friday									
map ref	Route Number	711	711	711	711	711	711	711	711
		am	am	am	am	am	am	am	am
A	Westpoint Blacktown (Stand 5)	4.55	5.25	5.55	6.25	6.55	7.25	7.55	8.25
B	Blacktown Interchange (Stand 12)	4.58	5.28	5.58	6.28	6.58	7.28	7.58	8.28
C	Devitt T-way	5.01	5.31	6.01	6.31	7.01	7.31	8.01	8.31
D	Sackville T-way	5.03	5.33	6.03	6.33	7.03	7.33	8.03	8.33
E	Seven Hills West Public School	5.05	5.35	6.05	6.37	7.07	7.37	8.07	8.37
F	Phillip St & Pioneer St	5.08	5.38	6.09	6.41	7.12	7.42	8.12	8.42
G	Lalor Park Shops (Freeman St)	5.12	5.42	6.13	6.45	7.17	7.47	8.17	8.47
H	Seven Hills Interchange (Stand 2)	5.19	5.49	6.20	6.53	7.25	7.57	8.27	8.57
I	Hills Sports High School	5.23	5.53	6.24	6.57	7.31	8.03	8.33	9.03
J	Toongabbie Station (Portico Pde)	5.27	5.57	6.29	7.02	7.37	8.09	8.39	9.09
K	1 St Toongabbie Scout Hall (Bungaree Rd)	5.33	6.04	6.36	7.09	7.45	8.17	8.47	9.15
L	Wentworthville Station (Railway St)	5.43	6.14	6.46	7.21	7.57	8.29	8.59	9.25
M	Westmead Hospital (T-way)	5.48	6.19	6.51	7.27	8.03	8.35	9.05	9.30
N	Westmead Childrens Hospital (Hawkesbury Rd)	5.51	6.22	6.54	7.31	8.08	8.40	9.09	9.34
O	Westmead Station	5.54	6.25	6.57	7.34	8.11	8.43	9.12	9.37
P	Parramatta Interchange	5.59	6.30	7.02	7.40	8.17	8.49	9.17	9.42

Explanations








 – Wheelchair accessible service.

Monday to Friday (cont...)

map ref	Route Number	711	711	711	711	711	711	711	711
		am	am	am	am	am	am	am	pm
A	Westpoint Blacktown (Stand 5)	8.55	9.25	9.55	10.25	10.55	11.25	11.55	12.25
B	Blacktown Interchange (Stand 12)	8.58	9.28	9.58	10.28	10.58	11.28	11.58	12.28
C	Devitt T-way	9.01	9.31	10.01	10.31	11.01	11.31	12.01	12.31
D	Sackville T-way	9.03	9.33	10.03	10.33	11.03	11.33	12.03	12.33
E	Seven Hills West Public School	9.07	9.37	10.07	10.37	11.07	11.37	12.07	12.37
F	Phillip St & Pioneer St	9.12	9.41	10.11	10.41	11.11	11.41	12.11	12.41
G	Lalor Park Shops (Freeman St)	9.17	9.45	10.15	10.45	11.15	11.45	12.15	12.45
H	Seven Hills Interchange (Stand 2)	9.27	9.52	10.22	10.52	11.22	11.52	12.22	12.52
I	Hills Sports High School	9.33	9.57	10.27	10.57	11.27	11.57	12.27	12.57
J	Toongabbie Station (Portico Pde)	9.38	10.02	10.32	11.02	11.32	12.02	12.32	1.02
K	1 St Toongabbie Scout Hall (Bungaree Rd)	9.44	10.08	10.38	11.08	11.38	12.08	12.38	1.08
L	Wentworthville Station (Railway St)	9.54	10.18	10.48	11.18	11.48	12.18	12.48	1.18
M	Westmead Hospital (T-way)	9.59	10.23	10.53	11.23	11.53	12.23	12.53	1.23
N	Westmead Childrens Hospital (Hawkesbury Rd)	10.03	10.27	10.57	11.27	11.57	12.27	12.57	1.27
O	Westmead Station	10.06	10.30	11.00	11.30	12.00	12.30	1.00	1.30
P	Parramatta Interchange	10.11	10.35	11.05	11.35	12.05	12.35	1.05	1.35

Explanations









 – Wheelchair accessible service.

Monday to Friday (cont...)									
<small>map ref</small>	Route Number	711	711	711	711	711	711	711	
		pm	pm	pm	pm	pm	pm	pm	
A	Westpoint Blacktown (Stand 5)	12.55	1.25	1.55	2.30	3.00	3.30	4.00	4.30
B	Blacktown Interchange (Stand 12)	12.58	1.28	1.58	2.33	3.03	3.33	4.03	4.33
C	Devitt T-way	1.01	1.31	2.01	2.36	3.06	3.36	4.06	4.36
D	Sackville T-way	1.03	1.33	2.03	2.38	3.08	3.38	4.08	4.38
E	Seven Hills West Public School	1.07	1.37	2.07	2.42	3.12	3.42	4.13	4.43
F	Phillip St & Pioneer St	1.11	1.41	2.11	2.46	3.16	3.46	4.18	4.48
G	Lalor Park Shops (Freeman St)	1.15	1.45	2.15	2.50	3.20	3.50	4.23	4.53
H	Seven Hills Interchange (Stand 2)	1.22	1.52	2.22	2.57	3.27	3.57	4.31	5.01
I	Hills Sports High School	1.27	1.57	2.27	3.02	3.33	4.03	4.37	5.07
J	Toongabbie Station (Portico Pde)	1.32	2.02	2.32	3.07	3.38	4.08	4.42	5.12
K	1 St Toongabbie Scout Hall (Bungaree Rd)	1.38	2.08	2.38	P 3.13	3.44	4.14	4.49	5.19
L	Wentworthville Station (Railway St)	1.48	2.18	2.48	3.30	3.56	4.26	5.01	5.31
M	Westmead Hospital (T-way)	1.53	2.23	2.53	3.36	4.02	4.32	5.08	5.38
N	Westmead Childrens Hospital (Hawkesbury Rd)	1.57	2.27	2.57	3.40	4.06	4.36	5.12	5.42
O	Westmead Station	2.00	2.30	3.00	3.43	4.09	4.39	5.15	5.45
P	Parramatta Interchange	2.05	2.35	3.05	3.48	4.14	4.44	5.20	5.50

Explanations

P – Bus diverts via Pendle Hill High School.

 – Wheelchair accessible service.

Monday to Friday (cont...)									
map ref	Route Number	711	711	711	711	711	711	711	711
		pm	pm	pm	pm	pm	pm	pm	pm
A	Westpoint Blacktown (Stand 5)	5.00	5.30	6.00	6.30	7.00	7.30	8.00	9.00
B	Blacktown Interchange (Stand 12)	5.03	5.33	6.03	6.33	7.03	7.33	8.03	9.03
C	Devitt T-way	5.06	5.36	6.06	6.36	7.06	7.36	8.06	9.06
D	Sackville T-way	5.08	5.38	6.08	6.38	7.08	7.38	8.08	9.08
E	Seven Hills West Public School	5.13	5.43	6.13	6.43	7.12	7.42	8.12	9.12
F	Phillip St & Pioneer St	5.18	5.48	6.18	6.48	7.16	7.46	8.16	9.16
G	Lalor Park Shops (Freeman St)	5.23	5.53	6.23	6.53	7.20	7.50	8.20	9.20
H	Seven Hills Interchange (Stand 2)	5.31	6.01	6.30	7.00	7.26	7.56	8.26	9.26
I	Hills Sports High School	5.37	6.07	6.35	7.05	7.31	8.01	8.31	9.31
J	Toongabbie Station (Portico Pde)	5.42	6.12	6.39	7.09	7.35	8.05	8.35	9.35
K	1 St Toongabbie Scout Hall (Bungaree Rd)	5.49	6.18	6.45	7.15	7.41	8.11	8.41	9.41
L	Wentworthville Station (Railway St)	6.01	6.28	6.55	7.25	7.51	8.21	8.51	9.51
M	Westmead Hospital (T-way)	6.08	6.34	7.00	7.30	7.56	8.26	8.56	9.56
N	Westmead Childrens Hospital (Hawkesbury Rd)	6.12	6.38	7.04	7.34	8.00	8.30	9.00	10.00
O	Westmead Station	6.15	6.41	7.07	7.37	8.03	8.33	9.03	10.03
P	Parramatta Interchange	6.20	6.46	7.12	7.42	8.08	8.38	9.08	10.08







Explanations

 – Wheelchair accessible service.

Monday to Friday (cont...)




<small>map ref</small> Route Number	711	711
	pm	pm
A Westpoint Blacktown (Stand 5)	10.00	11.00
B Blacktown Interchange (Stand 12)	10.03	11.03
C Devitt T-way	10.06	11.06
D Sackville T-way	10.08	11.08
E Seven Hills West Public School	10.12	11.12
F Phillip St & Pioneer St	10.16	11.16
G Lalor Park Shops (Freeman St)	10.20	11.20
H Seven Hills Interchange (Stand 2)	10.26	11.26
I Hills Sports High School
J Toongabbie Station (Portico Pde)
K 1 St Toongabbie Scout Hall (Bungaree Rd)
L Wentworthville Station (Railway St)
M Westmead Hospital (T-way)
N Westmead Childrens Hospital (Hawkesbury Rd)
O Westmead Station
P Parramatta Interchange

Explanations
 – Wheelchair accessible service.

Saturday							
map ref	Route Number	711	711	711	711	711	711
		am	am	am	am	am	pm
A	Westpoint Blacktown (Stand 5)	6.31	7.31	8.31	9.31	10.31	11.31
B	Blacktown Interchange (Stand 12)	6.34	7.34	8.34	9.34	10.34	11.34
C	Devitt T-way	6.37	7.37	8.37	9.37	10.37	11.37
D	Sackville T-way	6.39	7.39	8.39	9.39	10.39	11.39
E	Seven Hills West Public School	6.43	7.43	8.43	9.43	10.43	11.43
F	Phillip St & Pioneer St	6.47	7.47	8.47	9.47	10.47	11.47
G	Lalor Park Shops (Freeman St)	6.51	7.51	8.51	9.51	10.51	11.51
H	Seven Hills Interchange (Stand 2)	6.57	7.58	8.58	9.58	10.58	11.58
I	Hills Sports High School	7.02	8.03	9.03	10.03	11.03	12.03
J	Toongabbie Station (Portico Pde)	7.06	8.08	9.08	10.08	11.08	12.08
K	1 St Toongabbie Scout Hall (Bungaree Rd)	7.12	8.14	9.14	10.14	11.14	12.14
L	Wentworthville Station (Railway St)	7.22	8.24	9.24	10.24	11.24	12.24
M	Westmead Hospital (T-way)	7.27	8.22	9.29	10.29	11.29	12.29
N	Westmead Childrens Hospital (Hawkesbury Rd)	7.31	8.33	9.33	10.33	11.33	12.33
O	Westmead Station	7.34	8.46	9.36	10.36	11.36	12.36
P	Parramatta Interchange	7.39	8.41	9.41	10.41	11.41	12.41

Explanations

 – Wheelchair accessible service.

Saturday (cont...)									
<small>map ref</small>	Route Number	711	711	711	711	711	711	711	
		pm	pm	pm	pm	pm	pm	pm	
A	Westpoint Blacktown (Stand 5)	2.31	3.31	4.31	5.31	6.31	7.31	8.31	9.31
B	Blacktown Interchange (Stand 12)	2.34	3.34	4.34	5.34	6.34	7.34	8.34	9.34
C	Devitt T-way	2.37	3.37	4.37	5.37	6.37	7.37	8.37	9.37
D	Sackville T-way	2.39	3.39	4.39	5.39	6.39	7.39	8.39	9.39
E	Seven Hills West Public School	2.43	3.43	4.43	5.43	6.43	7.43	8.43	9.43
F	Phillip St & Pioneer St	2.47	3.47	4.47	5.47	6.47	7.47	8.47	9.47
G	Lalor Park Shops (Freeman St)	2.51	3.51	4.51	5.51	6.51	7.51	8.51	9.51
H	Seven Hills Interchange (Stand 2)	2.58	3.58	4.58	5.57	6.57	7.57	8.57	9.57
I	Hills Sports High School	3.03	4.03	5.03	6.02	7.02	8.02	9.02	10.02
J	Toongabbie Station (Portico Pde)	3.08	4.08	5.08	6.06	7.06	8.06	9.06	10.06
K	1 St Toongabbie Scout Hall (Bungaree Rd)	3.14	4.14	5.14	6.12	7.12	8.12	9.12	10.12
L	Wentworthville Station (Railway St)	3.24	4.24	5.24	6.22	7.22	8.22	9.22	10.22
M	Westmead Hospital (T-way)	3.29	4.29	5.29	6.27	7.27	8.27	9.27	10.27
N	Westmead Childrens Hospital (Hawkesbury Rd)	3.33	4.33	5.33	6.31	7.31	8.31	9.31	10.31
O	Westmead Station	3.36	4.36	5.36	6.34	7.34	8.34	9.34	10.34
P	Parramatta Interchange	3.41	4.41	5.41	6.39	7.39	8.39	9.39	10.39

Explanations

 – Wheelchair accessible service.

Saturday (cont...)



map
ref

Route Number

711

pm

A Westpoint Blacktown (Stand 5)	10.31
B Blacktown Interchange (Stand 12)	10.34
C Devitt T-way	10.37
D Sackville T-way	10.39
E Seven Hills West Public School	10.43
F Phillip St & Pioneer St	10.47
G Lalor Park Shops (Freeman St)	10.51
H Seven Hills Interchange (Stand 2)	10.57
I Hills Sports High School
J Toongabbie Station (Portico Pde)
K 1 St Toongabbie Scout Hall (Bungaree Rd)
L Wentworthville Station (Railway St)
M Westmead Hospital (T-way)
N Westmead Childrens Hospital (Hawkesbury Rd)
O Westmead Station
P Parramatta Interchange

Explanations



– Wheelchair accessible service.

Sundays & Public Holidays






map ref	Route Number	711	711	711	711	711	711	711	711
		am	am	am	am	am	pm	pm	pm
A	Westpoint Blacktown (Stand 5)	7.31	8.31	9.31	10.31	11.31	12.31	1.31	2.31
B	Blacktown Interchange (Stand 12)	7.34	8.34	9.34	10.34	11.34	12.34	1.34	2.34
C	Devitt T-way	7.37	8.37	9.37	10.37	11.37	12.37	1.37	2.37
D	Sackville T-way	7.39	8.39	9.39	10.39	11.39	12.39	1.39	2.39
E	Seven Hills West Public School	7.43	8.43	9.43	10.43	11.43	12.43	1.43	2.43
F	Phillip St & Pioneer St	7.47	8.47	9.47	10.47	11.47	12.47	1.47	2.47
G	Lalor Park Shops (Freeman St)	7.51	8.51	9.51	10.51	11.51	12.51	1.51	2.51
H	Seven Hills Interchange (Stand 2)	7.57	8.58	9.58	10.58	11.58	12.58	1.58	2.58
I	Hills Sports High School	8.03	9.03	10.03	11.03	12.03	1.03	2.03	3.03
J	Toongabbie Station (Portico Pde)	8.07	9.08	10.08	11.08	12.08	1.08	2.08	3.08
K	1 St Toongabbie Scout Hall (Bungaree Rd)	8.13	9.14	10.14	11.14	12.14	1.14	2.14	3.14
L	Wentworthville Station (Railway St)	8.23	9.24	10.24	11.24	12.24	1.24	2.24	3.24
M	Westmead Hospital (T-way)	8.28	9.29	10.29	11.29	12.29	1.29	2.29	3.29
N	Westmead Childrens Hospital (Hawkesbury Rd)	8.31	9.33	10.33	11.33	12.33	1.33	2.33	3.33
O	Westmead Station	8.34	9.36	10.36	11.36	12.36	1.36	2.36	3.36
P	Parramatta Interchange	8.39	9.41	10.41	11.41	12.41	1.41	2.41	3.41

Explanations



– Wheelchair accessible service.

Sundays & Public Holidays (cont...)						
<small>map ref</small>	Route Number	711	711	711	711	711
		pm	pm	pm	pm	pm
A	Westpoint Blacktown (Stand 5)	3.31	4.31	5.31	6.31	7.31 8.31
B	Blacktown Interchange (Stand 12)	3.34	4.34	5.34	6.34	7.34 8.34
C	Devitt T-way	3.37	4.37	5.37	6.37	7.37 8.37
D	Sackville T-way	3.39	4.39	5.39	6.39	7.39 8.39
E	Seven Hills West Public School	3.43	4.43	5.43	6.43	7.43 8.43
F	Phillip St & Pioneer St	3.47	4.47	5.47	6.47	7.47 8.47
G	Lalor Park Shops (Freeman St)	3.51	4.51	5.51	6.51	7.51 8.51
H	Seven Hills Interchange (Stand 2)	3.58	4.57	5.57	6.57	7.57 8.57
I	Hills Sports High School	4.03	5.03	6.03	7.03
J	Toongabbie Station (Portico Pde)	4.08	5.07	6.07	7.07
K	1 St Toongabbie Scout Hall (Bungaree Rd)	4.14	5.13	6.13	7.13
L	Wentworthville Station (Railway St)	4.24	5.23	6.23	7.23
M	Westmead Hospital (T-way)	4.29	5.28	6.28	7.28
N	Westmead Childrens Hospital (Hawkesbury Rd)	4.33	5.31	6.31	7.31
O	Westmead Station	4.36	5.34	6.34	7.34
P	Parramatta Interchange	4.41	5.39	6.39	7.39

Explanations





 – Wheelchair accessible service.

Monday to Friday


<small>map ref</small> Route Number	711	711	711	711	711	711	711	711
	am	am	am	am	am	am	am	am
P Parramatta Interchange (Stand B4)	5.00	5.40	6.17	7.12	7.41	8.19	8.49
O Westmead Station	5.05	5.45	6.22	7.17	7.46	8.24	8.54
N Westmead Childrens Hospital (Hawkesbury Rd)	5.08	5.49	6.26	7.22	7.51	8.29	8.59
M Westmead Hospital (T-way)	5.12	5.54	6.31	7.28	7.57	8.36	9.06
L Wentworthville Station (Railway St)	5.16	5.59	6.37	7.34	8.04	8.43	9.13
K 1 St Toongabbie Scout Hall (Bungaree Rd)	5.26	6.09	6.47	7.46	8.16	8.55	9.23
J Toongabbie Station (Portico Pde)	5.31	6.14	6.53	7.53	8.23	9.02	9.30
I Hills Sports High School	5.35	6.18	6.58	7.58	8.28	9.07	9.35
H Seven Hills Interchange (Stand 2)	5.40	6.24	7.04	7.34	8.04	8.34	9.13	9.41
G Lalor Park Community Centre (Freeman St)	5.46	6.31	7.11	7.42	8.12	8.42	9.20	9.48
F Phillip St & Collins St	5.50	6.35	7.16	7.47	8.17	8.47	9.25	9.52
E Seven Hills West Public School	5.54	6.39	7.20	7.52	8.22	8.51	9.29	9.56
D Sackville T-Way	5.56	6.41	7.23	7.55	8.25	8.54	9.32	9.58
C Devitt T-Way	5.58	6.43	7.25	7.57	8.27	8.56	9.34	10.00
B Blacktown Interchange (Patrick St Tunnel)	6.01	6.46	7.28	8.00	8.30	8.59	9.37	10.03
A Westpoint Blacktown	6.04	6.49	7.31	8.03	8.33	9.02	9.40	10.06

Explanations


– Wheelchair accessible service.

Monday to Friday (cont...)							
<small>map ref</small>	Route Number	711	711	711	711	711	711
		am	am	am	am	am	pm
P	Parramatta Interchange (Stand B4)	9.15	9.45	10.15	10.45	11.15	12.15
O	Westmead Station	9.20	9.50	10.20	10.50	11.20	12.20
N	Westmead Childrens Hospital (Hawkesbury Rd)	9.24	9.53	10.23	10.53	11.23	12.23
M	Westmead Hospital (T-way)	9.30	9.59	10.29	10.59	11.29	12.29
L	Wentworthville Station (Railway St)	9.37	10.05	10.35	11.05	11.35	12.05
K	1 St Toongabbie Scout Hall (Bungaree Rd)	9.47	10.15	10.45	11.15	11.45	12.15
J	Toongabbie Station (Portico Pde)	9.54	10.22	10.52	11.22	11.52	12.22
I	Hills Sports High School	9.59	10.27	10.57	11.27	11.57	12.27
H	Seven Hills Interchange (Stand 2)	10.05	10.33	11.03	11.33	12.03	12.33
G	Lalor Park Community Centre (Freeman St)	10.11	10.39	11.09	11.39	12.09	12.39
F	Phillip St & Collins St	10.15	10.43	11.13	11.43	12.13	12.43
E	Seven Hills West Public School	10.19	10.47	11.17	11.47	12.17	12.47
D	Sackville T-Way	10.21	10.49	11.19	11.49	12.19	12.49
C	Devitt T-Way	10.23	10.51	11.21	11.51	12.21	12.51
B	Blacktown Interchange (Patrick St Tunnel)	10.26	10.54	11.24	11.54	12.24	12.54
A	Westpoint Blacktown	10.29	10.57	11.27	11.57	12.27	12.57



Explanations

 – Wheelchair accessible service.

Monday to Friday (cont...)

<small>map ref</small> Route Number	711	711	711	711	711	711	711	711
	pm	pm	pm	pm	pm	pm	pm	pm
P Parramatta Interchange (Stand B4)	1.15	1.43	2.15	2.45	3.20	3.50	4.20	4.50
O Westmead Station	1.20	1.48	2.20	2.50	3.25	3.55	4.25	4.55
N Westmead Childrens Hospital (Hawkesbury Rd)	1.23	1.51	2.23	2.53	3.29	3.59	4.29	4.59
M Westmead Hospital (T-way)	1.29	1.57	2.29	2.59	3.35	4.05	4.35	5.05
L Wentworthville Station (Railway St)	1.35	2.03	2.35	3.06	3.42	4.12	4.42	5.12
K 1 St Toongabbie Scout Hall (Bungaree Rd)	1.45	2.13	2.45	3.16	3.54	4.24	4.54	5.24
J Toongabbie Station (Portico Pde)	1.52	2.20	2.52	3.23	4.01	4.31	5.01	5.31
I Hills Sports High School	1.57	2.25	2.57	3.28	4.06	4.36	5.06	5.36
H Seven Hills Interchange (Stand 2)	2.03	2.31	3.03	3.34	4.12	4.42	5.12	5.42
G Lalor Park Community Centre (Freeman St)	2.09	2.37	3.11	3.42	4.20	4.50	5.20	5.50
F Phillip St & Collins St	2.13	2.41	3.15	3.46	4.24	4.54	5.24	5.54
E Seven Hills West Public School	2.17	2.45	3.19	3.50	4.28	4.58	5.28	5.58
D Sackville T-Way	2.19	2.47	3.21	3.52	4.31	5.01	5.31	6.01
C Devitt T-Way	2.21	2.49	3.23	3.54	4.33	5.03	5.33	6.03
B Blacktown Interchange (Patrick St Tunnel)	2.24	2.52	3.26	3.57	4.36	5.06	5.36	6.06
A Westpoint Blacktown	2.27	2.55	3.29	4.00	4.39	5.09	5.39	6.09

Explanations
 – Wheelchair accessible service.

Monday to Friday (cont...)									
<small>map ref</small>	Route Number	711	711	711	711	711	711	711	711
		pm	pm	pm	pm	pm	pm	pm	pm
P	Parramatta Interchange (Stand B4)	5.20	5.48	6.20	6.50	7.20	7.50	8.50	9.50
O	Westmead Station	5.25	5.53	6.25	6.55	7.25	7.55	8.55	9.55
N	Westmead Childrens Hospital (Hawkesbury Rd)	5.29	5.57	6.29	6.59	7.29	7.58	8.58	9.58
M	Westmead Hospital (T-way)	5.35	6.03	6.35	7.05	7.33	8.02	9.02	10.02
L	Wentworthville Station (Railway St)	5.42	6.10	6.41	7.11	7.38	8.07	9.07	10.07
K	1 St Toongabbie Scout Hall (Bungaree Rd)	5.54	6.20	6.51	7.21	7.48	8.17	9.17	10.17
J	Toongabbie Station (Portico Pde)	6.01	6.27	6.58	7.26	7.53	8.22	9.22	10.22
I	Hills Sports High School	6.06	6.32	7.03	7.31	7.58	8.26	9.26	10.26
H	Seven Hills Interchange (Stand 2)	6.12	6.38	7.09	7.37	8.04	8.32	9.32	10.32
G	Lalor Park Community Centre (Freeman St)	6.20	6.46	7.17	7.44	8.10	8.38	9.38	10.38
F	Phillip St & Collins St	6.24	6.50	7.21	7.48	8.14	8.42	9.42	10.42
E	Seven Hills West Public School	6.28	6.54	7.25	7.52	8.18	8.45	9.45	10.45
D	Sackville T-Way	6.31	6.57	7.27	7.54	8.20	8.47	9.47	10.47
C	Devitt T-Way	6.33	6.59	7.29	7.56	8.22	8.49	9.49	10.49
B	Blacktown Interchange (Patrick St Tunnel)	6.36	7.02	7.32	7.59	8.25	8.52	9.52	10.52
A	Westpoint Blacktown	6.39	7.05	7.35	8.02	8.28	8.55	9.55	10.55

Explanations





 – Wheelchair accessible service.

Monday to Friday (cont...)

map ref	Route Number	711
		pm
P	Parramatta Interchange (Stand B4)
O	Westmead Station
N	Westmead Childrens Hospital (Hawkesbury Rd)
M	Westmead Hospital (T-way)
L	Wentworthville Station (Railway St)
K	1 St Toongabbie Scout Hall (Bungaree Rd)
J	Toongabbie Station (Portico Pde)
I	Hills Sports High School
H	Seven Hills Interchange (Stand 2)	11.32
G	Lalor Park Community Centre (Freeman St)	11.38
F	Phillip St & Collins St	11.42
E	Seven Hills West Public School	11.45
D	Sackville T-Way	11.47
C	Devitt T-Way	11.49
B	Blacktown Interchange (Patrick St Tunnel)	11.52
A	Westpoint Blacktown	11.55





Explanations


– Wheelchair accessible service.

Saturday									
<small>map ref</small>	Route Number	711	711	711	711	711	711	711	
		am	am	am	am	am	pm	pm	
P	Parramatta Interchange (Stand B4)	7.11	8.10	9.10	10.11	11.10	12.10	1.10
O	Westmead Station	7.16	8.15	9.15	10.16	11.15	12.15	1.15
N	Westmead Childrens Hospital (Hawkesbury Rd)	7.19	8.18	9.18	10.19	11.18	12.18	1.18
M	Westmead Hospital (T-way)	7.25	8.24	9.24	10.25	11.24	12.24	1.24
L	Wentworthville Station (Railway St)	7.31	8.30	9.30	10.31	11.30	12.30	1.30
K	1 St Toongabbie Scout Hall (Bungaree Rd)	7.41	8.40	9.40	10.41	11.40	12.40	1.40
J	Toongabbie Station (Portico Pde)	7.48	8.47	9.47	10.48	11.47	12.47	1.47
I	Hills Sports High School	7.53	8.52	9.52	10.53	11.52	12.52	1.52
H	Seven Hills Interchange (Stand 2)	6.59	7.59	8.58	9.58	10.59	11.58	12.58	1.58
G	Lalor Park Community Centre (Freeman St)	7.05	8.05	9.04	10.04	11.05	12.04	1.04	2.04
F	Phillip St & Collins St	7.09	8.09	9.08	10.08	11.09	12.08	1.08	2.08
E	Seven Hills West Public School	7.12	8.13	9.12	10.12	11.13	12.12	1.12	2.12
D	Sackville T-Way	7.14	8.15	9.14	10.14	11.15	12.14	1.14	2.14
C	Devitt T-Way	7.16	8.17	9.16	10.16	11.17	12.16	1.16	2.16
B	Blacktown Interchange (Patrick St Tunnel)	7.19	8.20	9.19	10.19	11.20	12.19	1.19	2.19
A	Westpoint Blacktown	7.22	8.23	9.22	10.22	11.23	12.22	1.22	2.22

Explanations

 – Wheelchair accessible service.

Saturday (cont...)									
<small>map ref</small>	Route Number	711	711	711	711	711	711	711	711
		pm	pm	pm	pm	pm	pm	pm	pm
P	Parramatta Interchange (Stand B4)	2.10	3.10	4.10	5.10	6.17	7.17	8.20	9.20
O	Westmead Station	2.15	3.15	4.15	5.15	6.22	7.22	8.25	9.25
N	Westmead Childrens Hospital (Hawkesbury Rd)	2.18	3.18	4.18	5.18	6.25	7.25	8.28	9.28
M	Westmead Hospital (T-way)	2.24	3.24	4.24	5.24	6.29	7.29	8.32	9.32
L	Wentworthville Station (Railway St)	2.30	3.30	4.30	5.30	6.34	7.34	8.37	9.37
K	1 St Toongabbie Scout Hall (Bungaree Rd)	2.40	3.40	4.40	5.40	6.44	7.44	8.47	9.47
J	Toongabbie Station (Portico Pde)	2.47	3.47	4.47	5.47	6.49	7.49	8.52	9.52
I	Hills Sports High School	2.52	3.52	4.52	5.52	6.53	7.53	8.56	9.56
H	Seven Hills Interchange (Stand 2)	2.58	3.58	4.58	5.58	6.59	7.59	9.02	10.02
G	Lalor Park Community Centre (Freeman St)	3.04	4.04	5.04	6.04	7.05	8.05	9.08	10.08
F	Phillip St & Collins St	3.08	4.08	5.08	6.08	7.09	8.09	9.12	10.12
E	Seven Hills West Public School	3.12	4.12	5.12	6.12	7.12	8.12	9.15	10.15
D	Sackville T-Way	3.14	4.14	5.14	6.14	7.14	8.14	9.17	10.17
C	Devitt T-Way	3.16	4.16	5.16	6.16	7.16	8.16	9.19	10.19
B	Blacktown Interchange (Patrick St Tunnel)	3.19	4.19	5.19	6.19	7.19	8.19	9.22	10.22
A	Westpoint Blacktown	3.22	4.22	5.22	6.22	7.22	8.22	9.25	10.25

Explanations

 – Wheelchair accessible service.

Saturday (cont...)

 map
ref

Route Number
711
pm

P Parramatta Interchange (Stand B4)
O Westmead Station
N Westmead Childrens Hospital (Hawkesbury Rd)
M Westmead Hospital (T-way)
L Wentworthville Station (Railway St)
K 1 St Toongabbie Scout Hall (Bungaree Rd)
J Toongabbie Station (Portico Pde)
I Hills Sports High School
H Seven Hills Interchange (Stand 2)	11.02
G Lalor Park Community Centre (Freeman St)	11.08
F Phillip St & Collins St	11.12
E Seven Hills West Public School	11.15
D Sackville T-Way	11.17
C Devitt T-Way	11.19
B Blacktown Interchange (Patrick St Tunnel)	11.22
A Westpoint Blacktown	11.25

Explanations


– Wheelchair accessible service.

Sundays & Holidays


map ref	Route Number	711	711	711	711	711	711	711	711
		am	am	am	am	am	pm	pm	pm
P	Parramatta Interchange (Stand B4)	8.10	9.10	10.10	11.10	12.10	1.10	2.10
O	Westmead Station	8.15	9.15	10.15	11.15	12.15	1.15	2.15
N	Westmead Childrens Hospital (Hawkesbury Rd)	8.18	9.18	10.18	11.18	12.18	1.18	2.18
M	Westmead Hospital (T-way)	8.24	9.24	10.24	11.24	12.24	1.24	2.24
L	Wentworthville Station (Railway St)	8.30	9.30	10.30	11.30	12.30	1.30	2.30
K	1 St Toongabbie Scout Hall (Bungaree Rd)	8.40	9.40	10.40	11.40	12.40	1.40	2.40
J	Toongabbie Station (Portico Pde)	8.47	9.47	10.47	11.47	12.47	1.47	2.47
I	Hills Sports High School	8.52	9.52	10.52	11.52	12.52	1.52	2.52
H	Seven Hills Interchange (Stand 2)	7.58	8.58	9.58	10.58	11.58	12.58	1.58	2.58
G	Lalor Park Community Centre (Freeman St)	8.04	9.04	10.04	11.04	12.04	1.04	2.04	3.04
F	Phillip St & Collins St	8.08	9.08	10.08	11.08	12.08	1.08	2.08	3.08
E	Seven Hills West Public School	8.11	9.11	10.11	11.11	12.11	1.11	2.11	3.11
D	Sackville T-Way	8.14	9.14	10.14	11.14	12.14	1.14	2.14	3.14
C	Devitt T-Way	8.16	9.16	10.16	11.16	12.16	1.16	2.16	3.16
B	Blacktown Interchange (Patrick St Tunnel)	8.19	9.19	10.19	11.19	12.19	1.19	2.19	3.19
A	Westpoint Blacktown	8.22	9.22	10.22	11.22	12.22	1.22	2.22	3.22

Explanations


– Wheelchair accessible service.

Sundays & Holidays (cont...)


map ref	Route Number	711	711	711	711	711	711
		pm	pm	pm	pm	pm	pm
P	Parramatta Interchange (Stand B4)	3.10	4.10	5.17	6.17	7.17
O	Westmead Station	3.15	4.15	5.22	6.22	7.22
N	Westmead Childrens Hospital (Hawkesbury Rd)	3.18	4.18	5.25	6.25	7.25
M	Westmead Hospital (T-way)	3.24	4.24	5.29	6.29	7.29
L	Wentworthville Station (Railway St)	3.30	4.30	5.34	6.34	7.34
K	1 St Toongabbie Scout Hall (Bungaree Rd)	3.40	4.40	5.44	6.44	7.44
J	Toongabbie Station (Portico Pde)	3.47	4.47	5.49	6.49	7.49
I	Hills Sports High School	3.52	4.52	5.53	6.53	7.53
H	Seven Hills Interchange (Stand 2)	3.58	4.58	5.59	6.59	7.59	9.02
G	Lalor Park Community Centre (Freeman St)	4.04	5.04	6.05	7.05	8.05	9.08
F	Phillip St & Collins St	4.08	5.08	6.09	7.09	8.09	9.12
E	Seven Hills West Public School	4.11	5.11	6.12	7.12	8.12	9.15
D	Sackville T-Way	4.14	5.14	6.14	7.14	8.14	9.17
C	Devitt T-Way	4.16	5.16	6.16	7.16	8.16	9.19
B	Blacktown Interchange (Patrick St Tunnel)	4.19	5.19	6.19	7.19	8.19	9.22
A	Westpoint Blacktown	4.22	5.22	6.22	7.22	8.22	9.25

Explanations


– Wheelchair accessible service.